



# MetroWest+

## Portishead Branch Line (MetroWest Phase 1)

TR040011

**Applicant: North Somerset District Council**

**6.25, Environmental Statement, Volume 4, Technical Appendices, Appendix 16.1:**

**Transport Assessment (Part 8 of 18) – Appendix D, Accident Data**

**The Infrastructure Planning (Applications: Prescribed Forms and Procedure)**

**Regulations 2009, Regulation 5(2)(a)**

**Planning Act 2008**

**Author: CH2M**

**Date: November 2019**





PORTISHEAD BRANCH LINE DCO SCHEME  
(METROWEST PHASE 1)  
ENVIRONMENTAL IMPACT ASSESSMENT

# Transport Assessment Appendix D Accident Data

*Prepared for*

West of England Councils

June 2018



1 The Square  
Temple Quay  
Bristol  
BS1 6DG



# Document History

## Portishead Branch Line DCO Scheme (MetroWest Phase 1) Transport Assessment Appendix D: Accident Data

**Reference Number:** 674946.CS.70.01/TA

**Client Name:** West of England Councils

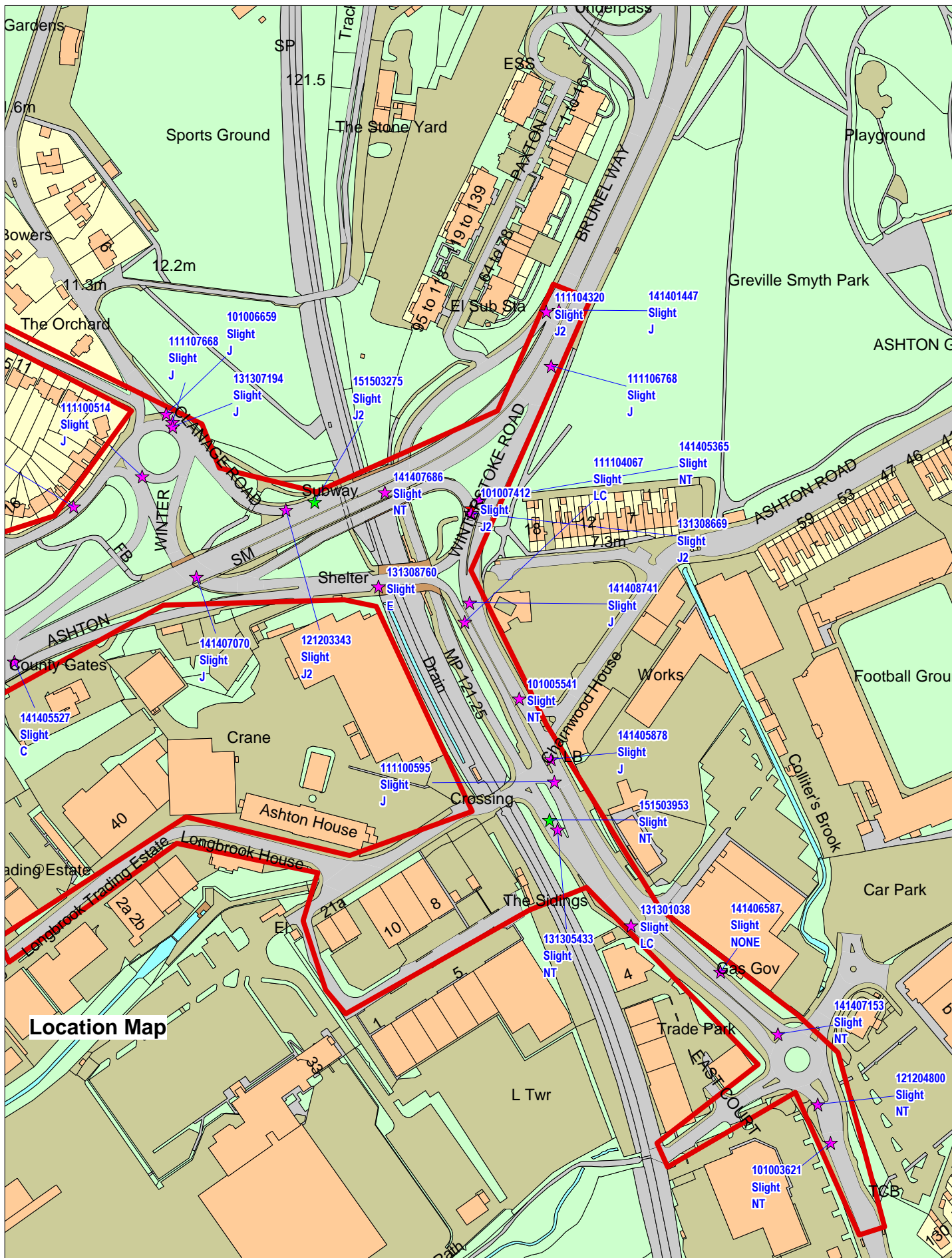
This document has been issued and amended as follows:

Version	Date	Description	Created by	Verified by	Approved by
01	February 2016	Draft 1	JE	HS	HS
02	March 2016	Draft 2	JE	HS	HS
03	April 2016	Draft Final 1	JE	HS	HS
04	September 2017	Draft Final 2	ÁK	HS	HS
05	June 2018	Final	ÁK	HS	HS

---

# Notes

1. Only data from 1<sup>st</sup> November 2011 has been included in the analysis. Information from 2010 has therefore been excluded.
2. BCC data analysed includes information from 1<sup>st</sup> November 2011 to 30<sup>th</sup> November 2016
3. NSC data analysed includes information from 1<sup>st</sup> November 2011 to 30<sup>th</sup> June 2016



Personal Injury Road Accident Data 5 years

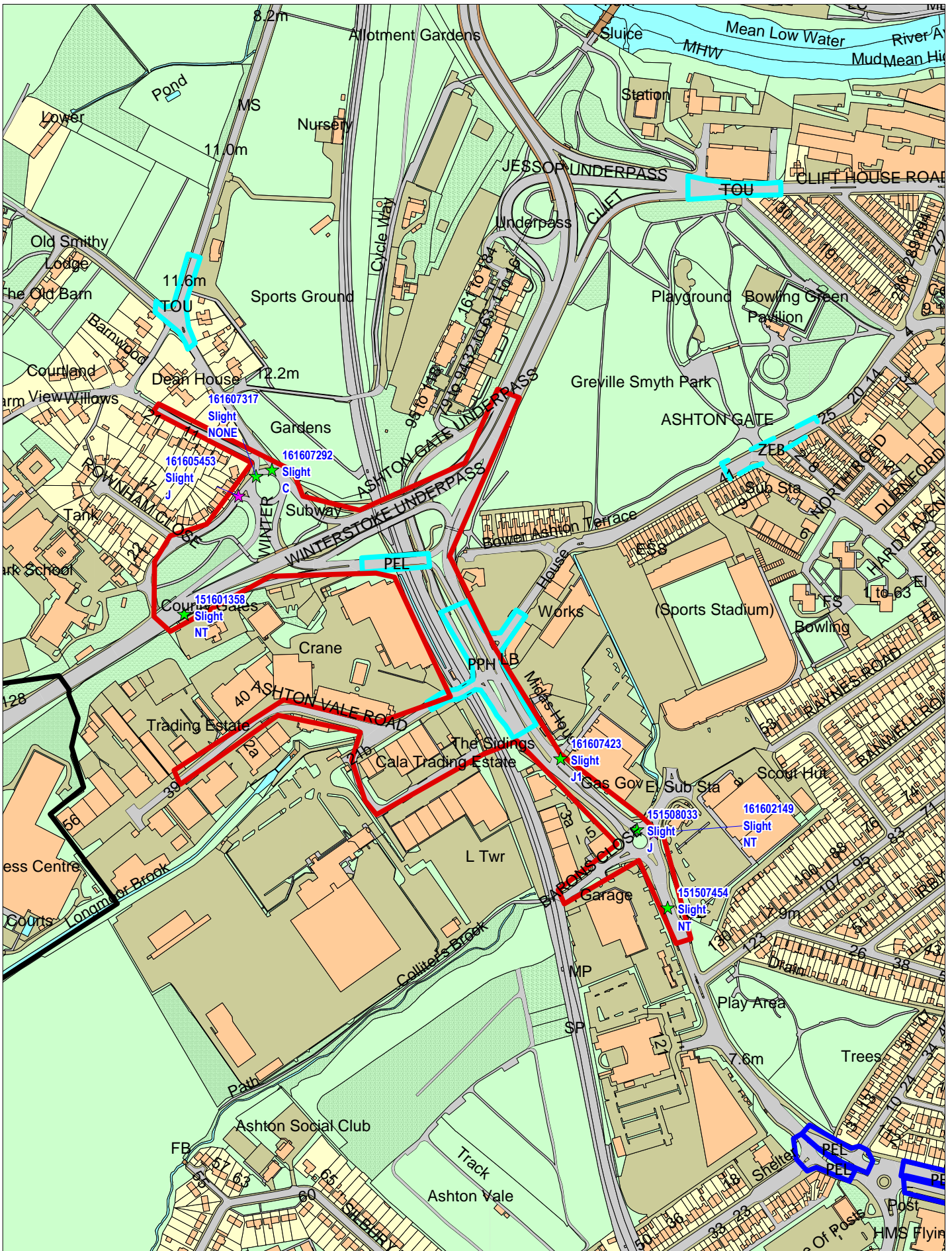
SCALE	1 : 3150
DATE	20/10/2015
DRAWING No.	20151005
DRAWN BY	TB



This map is based upon Ordnance Survey material  
 Her Majesty's Stationery Office (c) Crown Copyright.  
 Unauthorised reproduction infringes Crown Copyright and may  
 lead to prosecution or civil proceedings. Bristol C.C. Licence No.  
 100023406 (2015)

The information for the accident details  
 is collected by Avon & Somerset Police.  
 Accuracy cannot be guaranteed by the  
 council.





**Personal Injury Road Accident Data  
Ashton Gate**

This map is based upon Ordnance Survey material  
Her Majesty's Stationery Office (c) Crown Copyright.  
Unauthorised reproduction infringes Crown Copyright and may  
lead to prosecution or civil proceedings. Bristol C.C. Licence No.  
100023406 (2015)

The information for the accident details  
is collected by Avon & Somerset Police.  
Accuracy cannot be guaranteed by the  
council.

SCALE	1 : 5370
DATE	13/12/2016
DRAWING No.	20151005
DRAWN BY	tb



Accidents between dates 01/01/2010 and 31/10/2015 (70) months

Selection: Notes:

Selected using Build Query : ; Refined using Accidents within selected Polygons -\*\*\*GG'S WORKSPACE\*\*\* ("20151005")

Police Ref.	Date	Cas.	Sev.	P2W	Cycs	Peds	Ch	OAPs	Vis.	Manv.	Road Cond.	Time	Location
<b>Selected Polygon:20151005</b>													
101005541	29/06/2010	2	Slight	0	0	0	0	0	Light	No turn	Dry	1630	A3029 WINTERSTOKE ROAD AT ITS JUNCTION WITH MARSH ROAD, A
101006659	12/08/2010	1	Slight	0	1	0	0	1	Light	No turn	Dry	0900	A369 CLANAGE ROAD AT ITS J/W A370 WINTERSTOKE UNDERPASS (F
101007412	18/09/2010	1	Slight	0	0	0	0	0	Light	Right	Dry	1750	A369 WINTERSTOKE UNDERPASS AT ITS J/W A3029 WINTERSTOKE RO
111100514	27/01/2011	1	Slight	0	1	0	0	0	Dark	Right	Dry	2000	A369 CLANAGE ROAD AT ITS JUNCTION WITH BLACKMOORS LANE, 1
111100595	21/01/2011	1	Slight	0	0	0	0	0	Dark	Right	Dry	0700	A3029 WINTERSTOKE ROAD AT ITS J/WITH ASHTON VALE ROAD, BR
111104067	26/06/2011	1	Slight	0	0	0	0	0	Dark	No turn	Wet/Damp	0239	A3029 WINTERSTOKE ROAD (SLIPWAY RAMP TWDS A370 ASHTON RO
111104320	25/06/2011	2	Slight	0	0	0	0	0	Light	No turn	Dry	1123	A3029 ASHTON GATE UNDERPASS AT ITS J/WITH A3029 BRUNEL WA
111106768	25/10/2011	1	Slight	0	0	0	0	0	Light	No turn	Wet/Damp	1600	A3029 BRUNEL WAY (NR. WINTERSTOKE RD), ASHTON GATE, BRISTO
111107668	02/12/2011	1	Slight	0	1	0	0	0	Light	No turn	Wet/Damp	0810	A369 CLANAGE ROAD AT ITS J/WITH A370 WINTERSTOKE UNDERPAS
121203343	09/06/2012	1	Slight	0	0	0	0	0	Light	No turn	Dry	1615	A370 BRUNEL WAY AT ITS J/WITH A369 CLANAGE ROAD, BRISTOL
121204800	13/07/2012	1	Slight	0	0	0	0	0	Light	No turn	Wet/Damp	1605	A3029 WINTERSTOKE ROAD (BY BRUNEL FORD FORECOURT) J/W BA
121205317	04/08/2012	1	Slight	0	1	0	0	0	Light	No turn	Wet/Damp	1030	BLACKMOORS LANE, BOWER ASHTON, BRISTOL
131301038	29/01/2013	1	Slight	0	0	0	0	0	Light	No turn	Wet/Damp	1142	A3029 WINTERSTOKE ROAD (SIC.) UNDERPASS, ASHTON, BRISTOL
131305433	15/08/2013	2	Slight	0	0	0	1	0	Dark	No turn	Dry	2330	A3029 WINTERSTOKE ROAD NEAR ITS J/WITH ASHTON VALE ROAD, 1
131307194	28/10/2013	1	Slight	0	1	0	0	0	Dark	No turn	Wet/Damp	2131	A369 CLANAGE ROAD AT ITS J/WITH A369 WINTERSTOKE UNDERPAS
131308669	23/12/2013	1	Slight	0	0	0	0	1	Light	Right	Wet/Damp	1000	A3029 WINTERSTOKE ROAD AT ITS J/WITH A369 WINTERSTOKE UND
131308760	29/12/2013	1	Slight	0	0	1	0	1	Light	No turn	Dry	1145	A3029 ASHTON ROAD, BRISTOL
141401447	02/03/2014	1	Slight	1	0	0	0	0	Light	No turn	Wet/Damp	1645	A3029 BRUNEL WAY NEAR ITS J/WITH ASHTON GATE UNDERPASS, B
141405365	07/06/2014	3	Slight	0	0	0	0	0	Dark	No turn	Dry	0115	A369 WINTERSTOKE UNDERPASS AT ITS J/WITH A3029 WINTERSTOK
141405527	17/06/2014	1	Slight	0	0	1	1	0	Light	No turn	Dry	1525	A370 BRUNEL WAY, BRISTOL
141405878	11/07/2014	1	Slight	0	1	0	0	0	Light	No turn	Dry	0815	A3029 WINTERSTOKE ROAD, BRISTOL
141406587	02/09/2014	1	Slight	0	1	0	0	0	Light	No turn	Dry	0900	A3029 WINTERSTOKE ROAD, BRISTOL
141407070	25/09/2014	1	Slight	1	0	0	0	0	Light	Right	Dry	1745	A370 BRUNEL WAY NEAR ITS J/WITH A370 ASHTON ROAD, BRISTOL
141407153	05/09/2014	1	Slight	0	0	0	0	0	Light	Right	Dry	1550	A3029 WINTERSTOKE ROAD AT ITS J/WITH WEDLOCK WAY, BRISTOI
141407686	06/10/2014	1	Slight	1	0	0	0	0	Light	No turn	Dry	1700	A370 (NORTH OF ASHTON ROAD) (SIC)/A370 BRUNEL WAY, BRISTOL
141408741	24/11/2014	1	Slight	0	0	0	0	0	Light	No turn	Dry	1315	A3029 WINTERSTOKE ROAD, BRISTOL
151503275	02/05/2015	4	Slight	0	0	0	0	1	Light	Left	Dry	1920	A370 BRUNEL WAY AT ITS J/WITH A369 CLANAGE ROAD, BRISTOL
151503953	19/05/2015	1	Slight	0	0	0	0	0	Light	No turn	Wet/Damp	1845	A3029 WINTERSTOKE ROAD NEAR ITS J/WITH ASHTON VALE ROAD, 1
101003621	29/04/2010	1	Slight	0	0	0	0	0	Light	No turn	Wet/Damp	1230	A3029 WINTERSTOKE ROAD, BRISTOL
Column Totals		37		3	7	2	2	4					
No. of Accidents				3	7	2	2	4					



Accidents between dates 01/01/2010 and 31/10/2015 (70) months

**Selection:** Notes:

Selected using Build Query : ; Refined using Accidents within  
selected Polygons -\*\*\*GG'S WORKSPACE\*\*\* ("20151005")

Police Ref.	Date	Cas.	Sev.	P2W	Cycs	Peds	Ch	OAPs	Vis.	Manv.	Road Cond.	Time	Location
-------------	------	------	------	-----	------	------	----	------	------	-------	------------	------	----------

Total number of accidents listed: 29

Accidents between dates **01/10/2015 and 30/11/2016** (14) months

**Selection:**

Selected using Pre-defined Query : ; Refined using Accidents within selected Polygons -ADE (2017) ("20151005")

**Notes:**

Police Ref.	Acc Class	Date	Time	Grid References	Casualties			Causation Factors/ Prob	Ped		Light	Weather	Road Surface	Vehicle Types	
					Ftl	Ser	Sl		L	M					D
<b>Selected Polygon:20151005</b>															
151507454	Slight	11/10/2015	1355	356934 171114	0	0	1	904V3B	0	0	0	Light	Fine without high winds	Dry	9 9 9
151508033	Slight	21/10/2015	0730	356901 171198	0	0	1	405V002A 602V002A	0	0	0	Light	Raining without high winds	Wet/Damp	9 9
151601358	Slight	18/12/2015	1803	356415 171429	0	0	1	405V001B 406V001B	0	0	0	Dark	Fine without high winds	Dry	9 9
161602149	Slight	12/03/2016	1735	356919 171194	0	0	1	405V002A	0	0	0	Light	Fine without high winds	Dry	9 9
161605453	Slight	11/07/2016	0850	356473 171556	0	0	1	310V001A 405V002A	0	0	0	Light	Fine without high winds	Wet/Damp	1 9
161607292	Slight	07/09/2016	0830	356509 171584	0	0	1	802C001A 803C001A	5	1	7	Light	Fine without high winds	Dry	9
161607317	Slight	05/10/2016	0840	356492 171577	0	0	1		6	9	9	Light	Fine without high winds	Dry	11
161607423	Slight	10/10/2016	1425	356819 171274	0	0	1		0	0	0	Light	Fine without high winds	Dry	2 19
Column Totals					0	0	8								

Total number of accidents listed: 8

Details of Personal Injury Accidents for Period - 01/01/2010 to 31/10/2015 (70) months

Selection:

Selected using Build Query : ; Refined using Accidents within  
selected Polygons ~~\*\*\*GG'S WORKSPACE\*\*\* ("20151005")~~

Notes:

Police Ref.	Day	Location Description	Vehicles				Casualties		
			Veh No	Type	Manv	Dir	Class	Sex	Age
Road No.	Date								
Grid Ref.	Time								
	D/L								
	R.S.C								
	Weather								
	Speed								
	Account of Accident								

Selected Polygon:20151005

101005541 Tuesday A3029 WINTERSTOKE ROAD AT ITS JUNCTION WITH MARSH ROAD, ASHTON GATE, BRISTOL (Pre-2011) Daylight:street lights present  
 Veh 1 Car Wait go ahead held up NWto SE FSP F 45 Slight  
 Veh 1 Car Wait go ahead held up NWto SE Dri M 48 Slight  
 A 3029 1630hrs ASHTON GATE, BRISTOL (Pre-2011) Daylight:street lights present  
 Veh 2 Car Going ahead NWto SE  
 E 356,730 Dry  
 N 171,411 Fine without high winds  
 40 mph

VI, TRAV S.E. ON WINTERSTOKE RD, BRAKED IN HEAVY TRAFFIC AND V2, TRAV BEHIND, COLLIDED WITH ITS REAR. V2 F.T.S.

101006659 Thursday A369 CLANAGE ROAD AT ITS J/W A370 WINTERSTOKE UNDERPASS (ROUNDAABOUT), BRISTOL (Pre-2011) Daylight:street lights present  
 Veh 2 Pedal cycle Starting NE to SW Dri M 60 Slight  
 Veh 1 Car Stopping NWto SE  
 A 369 0900hrs (Pre-2011) Daylight:street lights present  
 E 356,509 Dry  
 N 171,589 Fine without high winds  
 40 mph

VI, TRAV S.E. ON CLANAGE RD, APPROACHING RDABT IN LANE 2/2 WITH A BUS WTG. AHEAD IN LANE 1/2. V2(PCYC)/CAS1, S.W.BOUND, RODE OUT ONTO C/WAY FROM NEAR SIDE F/WAY, INTO THE PATH OF AND COLLIDED WITH V1. BOTH D1'S AND CAS1'S VIEW OBSCURED BY THE WTG. BUS.

101007412 Saturday A369 WINTERSTOKE UNDERPASS AT ITS J/W A3029 WINTERSTOKE ROAD, BRISTOL (Pre-2011) Daylight:street lights present  
 Veh 1 Car Wait to turn right SW to S Dri M 26 Slight  
 Veh 2 Car Going ahead RH bend SW to S  
 A 369 1750hrs (Pre-2011) Daylight:street lights present  
 E 356,700 Dry  
 N 171,530 Fine without high winds  
 40 mph

VI TRAVERSING WINTERSTOKE UNDERPASS ENTRY SLIP, WTG. TO ENTER WINTERSTOKE RD WHEN V2, TRAV BEHIND, COLLIDED WITH ITS REAR.

111100514 Thursday A369 CLANAGE ROAD AT ITS JUNCTION WITH BLACKMOORS LANE, BRISTOL  
 Veh 1 Pedal cycle Turning right NE to W Dri M 40 Slight  
 Veh 2 Car Turning right NE to W  
 A 369 2000hrs Darkness: street lights present and lit  
 E 356,494 Dry  
 N 171,550 Fine without high winds  
 30 mph

VI(PCYC)/CAS1 NEGOTIATING RDABT WHEN IT EXITED AND V2, TRAV ALONGSIDE, COLLIDED WITH IT. RIDER OF V1 WAS UNSEATED.

Details of Personal Injury Accidents for Period - 01/01/2010 to 31/10/2015 (70) months

Selection:

Selected using Build Query : ; Refined using Accidents within  
selected Polygons ~~\*\*\*GGS WORKSPACE\*\*\* ("20151005")~~

Notes:

Police Ref.	Day	Location Description	Vehicles				Casualties		
			Veh No	Type	Manv	Dir	Class	Sex	Age
<b>Road No.</b>	Date								
<b>Grid Ref.</b>	Time								
	D/L								
	R.S.C								
	Weather								
	Speed								
	Account of Accident								

**111100595** Friday A3029 WINTERSTOKE ROAD AT ITS J/WITH ASHTON VALE ROAD, BRISTOL  
21/01/2011 0700hrs  
Darkness: street lights present and lit  
E 356,752 Dry  
N 171,359 Fine without high winds  
40 mph

V1, TURNING RIGHT ONTO WINTERSTOKE RD, EMERGED FROM ASHTON VALE RD AND CROSSED OVER SEVERAL TRAFFIC LANES WHEN D1 SENSED V2, TRAV S.E., APPROACHING AT SPEED FROM THE LEFT. V1 TOOK EVASIVE ACTION AND COLLIDED WITH TRAFFIC SIGNAL. NO IMPACT BETWEEN VEHS.

**111104067** Sunday A3029 WINTERSTOKE ROAD (SLIPWAY RAMP TWDS A370 ASHTON ROAD), BRISTOL  
26/06/2011 0239hrs  
Darkness: street lights present and lit  
E 356,696 Wet/Damp  
N 171,459 Fine without high winds  
30 mph

V1 TRAV NORTH AT SPEED ON SLIPWAY RAMP OF WINTERSTOKE RD TWDS A370 ASHTON ROAD WHEN IT COLLIDED WITH N/SIDE KERB, LOST CONTROL AND CRASHED. V1 WAS ATTEMPTING TO EVADE POLICE CAPTURE.

**111104320** Saturday A3029 ASHTON GATE UNDERPASS AT ITS J/WITH A3029 BRUNEL WAY, BRISTOL  
25/06/2011 1123hrs  
(Pre-2011) Daylight:street lights present  
E 356,747 Dry  
N 171,653 Fine without high winds  
30 mph

V1, TRAV NORTH ON ASHTON GATE U/PASS, WTG. TO ENTER BRUNEL WAY WHEN V2, TRAV BEHIND, COLLIDED WITH ITS REAR.

**111106768** Tuesday A3029 BRUNEL WAY (NR. WINTERSTOKE RD), ASHTON GATE, BRISTOL  
25/10/2011 1600hrs  
(Pre-2011) Daylight:street lights present  
E 356,750 Wet/Damp  
N 171,619 Raining without high winds  
40 mph

V1, TRAV SOUTH ON BRUNEL WAY IN LANE 2/3, CHANGED LANES TO THE LEFT AND COLLIDED WITH V2, WHO WAS WTG. BEHIND QUEUING TRAFFIC AND CHANGED LANES TO THE LEFT JUST BEFORE V1.

Details of Personal Injury Accidents for Period - 01/01/2010 to 31/10/2015 (70) months

Selection:

Selected using Build Query : ; Refined using Accidents within  
selected Polygons ~~\*\*\*GG'S WORKSPACE\*\*\* ("20151005")~~

Notes:

Police Ref.	Day	Location Description	Vehicles				Casualties		
			Veh No	Type	Manv	Dir	Class	Sex	Age

**111107668** Friday A369 CLANAGE ROAD AT ITS J/WITH A370 WINTERSTOKE UNDERPASS, BRISTOL  
**A 369** 02/12/2011 0810hrs (Pre-2011) Daylight:street lights present  
**E 356,513** Wet/Damp  
**N 171,584** Fine without high winds  
 30 mph

V1, TRAV SOUTH ON CLANAGE ROAD IN LANE 1/2, ENTERED R-A-B INTO THE PATH OF AND COLLIDED WITH V2(PCYC)/CAS1, TRAVERSING RDABT. A VEH WTG ALONGSIDE V1 IN LANE 2/2 MAY HAVE OBSCURED DRIVER'S VIEW OF PASSING V2.

**121203343** Saturday A370 BRUNEL WAY AT ITS J/WITH A369 CLANAGE ROAD, BRISTOL  
**A 370** 09/06/2012 1615hrs (Pre-2011) Daylight:street lights present  
**E 356,584** Dry  
**N 171,529** Fine without high winds  
 30 mph

V2, MERGING LEFT ONTO BRUNEL WAY FROM CLANAGE RD, MOVED OFF THEN STOPPED AND V1, FOLLOWING BEHIND IT, COLLIDED WITH ITS REAR. D2 FAILED TO PROVIDE INSURANCE DETS. AT SCENE.

**121204800** Friday A3029 WINTERSTOKE ROAD (BY BRUNEL FORD FORECOURT) J/W BARONS CLOSE, BRISTOL  
**A 3029** 13/07/2012 1605hrs (Pre-2011) Daylight:street lights present  
**E 356,917** Wet/Damp  
**N 171,157** Fine without high winds  
 30 mph

V1 TRAV N.W. ON WINTERSTOKE RD IN QUEUING TRAFFIC WHEN IT COLLIDED WITH THE REAR OF V2, TRAV AHEAD.

**121205317** Saturday BLACKMOORS LANE, BOWER ASHTON, BRISTOL  
**U** 04/08/2012 1030hrs (Pre-2011) Daylight:street lights present  
**E 356,451** Wet/Damp  
**N 171,531** Raining without high winds  
 30 mph

V2(PCYC)/CAS1, TRAV N.E. ON BLACKMOORS LN, PASSING ROW OF PARKED VEHS ON ITS NEARSIDE WHEN DRIVER OF PARKED V1 OPENED CAR DOOR ACROSS THE PATH OF AND COLLIDED WITH PASSING V2. RIDER WAS THROWN OFF.

Details of Personal Injury Accidents for Period - 01/01/2010 to 31/10/2015 (70) months

Selection:

Selected using Build Query : ; Refined using Accidents within  
selected Polygons ~~\*\*\*GGS WORKSPACE\*\*\* ("20151005")~~

Notes:

Police Ref.	Day	Location Description	Vehicles				Casualties		
			Veh No	Type	Manv	Dir	Class	Sex	Age

**131301038** Tuesday A3029 WINTERSTOKE ROAD (SIC.) UNDERPASS, ASHTON, BRISTOL  
**A 3029** 29/01/2013 1142hrs  
 (Pre-2011) Daylight:street lights present  
**E 356,800** Wet/Damp  
**N 171,269** Raining without high winds  
 30 mph

V1 TRAV N.W. ON (SIC.) UNDERPASS AT EXCESS SPEED IN WET CONDITIONS WHEN DRIVER LOST CONTROL OF VEHICLE AND COLLIDED WITH V2, TRAV ALONGSIDE. DRIVER OF V1 UNFAMILIAR WITH NEWLY PURCHASED V1. (DUBIOUS ACC. LOCATION, AND, MORE LIKE ASHTON GATE UNDERPASS)

**131305433** Thursday A3029 WINTERSTOKE ROAD NEAR ITS J/WITH ASHTON VALE ROAD, BEDMINSTER, BRISTOL  
**A 3029** 15/08/2013 2330hrs  
 Darkness: street lights present and lit  
**E 356,754** Dry  
**N 171,329** Fine without high winds  
 30 mph

V2 TRAV N.W. ON WINTERSTOKE RD WHEN IT BRAKED APPROACHING QUEUING TRAFFIC AND V1, FOLLOWING BEHIND, COLLIDED WITH ITS REAR. (ACC. MOVED FROM E356,733 N171,357)

**131307194** Monday A369 CLANAGE ROAD AT ITS J/WITH A369 WINTERSTOKE UNDERPASS R-A-B, BRISTOL  
**A 369** 28/10/2013 2131hrs  
 Darkness: street lights present and lit  
**E 356,513** Wet/Damp  
**N 171,581** Raining without high winds  
 30 mph

V1(PCYC)/CAS1 TRAVERSING RDABT WHEN V2 ENTERED THE RDABT, INTO THE PATH OF AND COLLIDED WITH PASSING V1.

**131308669** Monday A3029 WINTERSTOKE ROAD AT ITS J/WITH A369 WINTERSTOKE UNDERPASS, BRISTOL  
**A 3029** 23/12/2013 1000hrs  
 (Pre-2011) Daylight:street lights present  
**E 356,700** Wet/Damp  
**N 171,527** Raining with high winds  
 30 mph

V1, EASTBOUND ON W/STOKE U/PASS, MADE R.H. TURN ONTO W/STOKE RD THEN BRAKED ABRUPTLY BECAUSE U/K VEH, TRAV WEST ON W/STOKE RD IN LANE 1/2, SUDDENLY CHANGED LANES RIGHT TO AVOID QUEUING TRAFF IN LEFT TURN LANE. V2, FOLLOWING BEHIND V1, COLL/W ITS REAR.

Details of Personal Injury Accidents for Period - 01/01/2010 to 31/10/2015 (70) months

Selection:

Selected using Build Query : ; Refined using Accidents within  
selected Polygons ~~\*\*\*GGS WORKSPACE\*\*\* ("20151005")~~

Notes:

Police Ref.	Day	Location Description	Vehicles				Casualties		
			Veh No	Type	Manv	Dir	Class	Sex	Age
<b>Road No.</b>	Date								
<b>Grid Ref.</b>	Time								
	D/L								
	R.S.C								
	Weather								
	Speed								
	Account of Accident								

**131308760** Sunday A3029 ASHTON ROAD, BRISTOL Veh 1 Car Starting E to W Ped M 60 Slight  
29/12/2013  
**A 3029** 1145hrs  
(Pre-2011) Daylight:street lights present  
**E 356,642** Dry  
**N 171,481** Fine without high winds  
30 mph

CAS1(ELDERLY PED), SOUTHBOUND, CROSSING C/WAY OF ASHTON RD AT PEL. XING. WHEN WTG V1, TRAV WEST, PULLED AWAY AND CLIPPED CAS1 WHO FELL ONTO ITS BONNET. V1 THEN MADE OFF AND F.T.S.

**141401447** Sunday A3029 BRUNEL WAY NEAR ITS Veh 2 Car Change lane to left S to N  
02/03/2014 J/WITH ASHTON GATE UNDERPASS, Veh 1 M/C < 125 cc Going ahead S to N Dri F 17 Slight  
**A 3029** 1645hrs BRISTOL  
(Pre-2011) Daylight:street lights present  
**E 356,755** Wet/Damp  
**N 171,654** Raining without high winds  
40 mph

V1(MCYC)/CAS1, TRAV NORTH ON BRUNEL WAY IN LANE 1/2, APPROACHING POINT WHERE 2 LANES BECOME 3, WHEN V2, TRAV ALONGSIDE V1 IN LANE 2/2, CHANGED LANES ACROSS THE PATH OF V1. R1 SWERVED AND COLLIDED WITH KERBSIDE. RIDER BECAME UNSEATED.

**141405365** Saturday A369 WINTERSTOKE UNDERPASS AT Veh 2 Car Wait go ahead held up NE to W Dri F 39 Slight  
07/06/2014 ITS J/WITH A3029 WINTERSTOKE Veh 2 Car Wait go ahead held up NE to W FSP F 16 Slight  
**A 3029** 0115hrs ROAD, BRISTOL Veh 2 Car Wait go ahead held up NE to W RSP M 19 Slight  
Darkness: street lights present and lit Veh 1 Car Going ahead NE to W  
**E 356,705** Dry  
**N 171,535** Fine without high winds  
30 mph

V2, TRAV WEST ON WINTERSTOKE RD, BRAKED ON THE APPROACH TO WINTERSTOKE UNDERPASS, ANTICIPATING THAT A VEHICLE WAS ABOUT TO EMERGE FROM THE JCTN, AND V1, FOLLOWING BEHIND V2, COLLIDED WITH ITS REAR.

**141405527** Tuesday A370 BRUNEL WAY, BRISTOL Veh 1 Car Going ahead NE to SW Ped F 12 Slight  
17/06/2014  
**A 370** 1525hrs  
Daylight  
**E 356,414** Dry  
**N 171,434** Fine without high winds  
40 mph

V1 TRAV S.W. ON BRUNEL WAY IN LINE OF TRAFFIC WHEN CAS1(CHILD PED), SOUTHBOUND, RAN OUT ONTO THE C/WAY, FROM PASSING V1'S OFFSIDE, INTO THE PATH OF AND COLLIDED WITH IT. CAS1 WAS PART OF A GROUP OF SCHOOL CHILDREN, RUNNING ACROSS THE C/WAY.

Details of Personal Injury Accidents for Period - 01/01/2010 to 31/10/2015 (70) months

Selection:

Selected using Build Query : ; Refined using Accidents within  
selected Polygons ~~\*\*\*GGS WORKSPACE\*\*\* ("20151005")~~

Notes:

Police Ref.	Day	Location Description	Vehicles				Casualties		
			Veh No	Type	Manv	Dir	Class	Sex	Age
<b>Road No.</b>	Date								
<b>Grid Ref.</b>	Time								
	D/L								
	R.S.C								
	Weather								
	Speed								
	Account of Accident								

**141405878** Friday A3029 WINTERSTOKE ROAD, Veh 2 Car Going ahead NWto SE  
11/07/2014 BRISTOL Veh 1 Pedal cycle Going ahead NWto SE Dri M 31 Slight  
**A 3029** 0815hrs  
Daylight  
**E 356,750** Dry  
**N 171,373** Fine without high winds  
30 mph

V2 TRAV SOUTH ON WINTERSTOKE RD WHEN IT COLLIDED WITH V1(PCYC)/CAS1. (CONFUSED ACC. DESCRIPTION; NO OTHER DETS; CF ADDED FOR VALIDATION ONLY; ACC. MOVED FROM E356,831 N171,503 - DUBIOUS ACC. LOCATION)

**141406587** Tuesday A3029 WINTERSTOKE ROAD, Veh 1 Car Parked 0 to 0  
02/09/2014 BRISTOL Veh 2 Pedal cycle Going ahead NWto SE Dri M 34 Slight  
**A 3029** 0900hrs  
Daylight  
**E 356,856** Dry  
**N 171,240** Fine without high winds  
30 mph

V1 PULLED OVER ONTO FOOTWAY OF WINTERSTOKE RD AND A PASSENGER OPENED DOOR OF VEHICLE INTO THE PATH OF AND COLLIDED WITH PASSING V2(PCYC)/CAS1, RIDING S.E. ALONG CYCLE PATH. RIDER BECAME UNSEATED.

**141407070** Thursday A370 BRUNEL WAY NEAR ITS J/WITH Veh 1 M/C Unknown Going ahead NE to SW Dri M 23 Slight  
25/09/2014 A370 ASHTON ROAD, BRISTOL Veh 2 Car U turn NE to NE  
**A 370** 1745hrs  
Daylight  
**E 356,528** Dry  
**N 171,487** Fine without high winds  
40 mph

V2 TRAV S.W. ON BRUNEL WAY WHEN IT PERFORMED A U-TURN TWDS PORTISHEAD WAY, ACROSS THE PATH OF AND COLLIDED WITH V1(MCYC)/CAS1, TRAV BEHIND, UNSEATING RIDER. (ACC. MOVED FROM E356,994 N171,891; DUBIOUS ACC. LOCATION)

**141407153** Friday A3029 WINTERSTOKE ROAD AT ITS Veh 2 Car Turning right NWto SW  
05/09/2014 J/WITH WEDLOCK WAY, BRISTOL Veh 1 Car Wait to turn right NWto SW Dri F 41 Slight  
**A 3029** 1550hrs  
Daylight  
**E 356,892** Dry  
**N 171,201** Fine without high winds  
30 mph

V1, TRAV S.E. ON WINTERSTOKE RD, WTG TO TURN RIGHT AT R-A-B WHEN V2, FOLLOWING BEHIND, COLLIDED WITH ITS REAR. D1 EXITED VEHICLE AND SPOKE TO D2 WHO AGREED TO PARK AT FOOTBALL STADIUM, BUT INSTEAD MADE OFF AND F.T.S.



Details of Personal Injury Accidents for Period - 01/01/2010 to 31/10/2015 (70) months

Selection:

Selected using Build Query : ; Refined using Accidents within  
selected Polygons ~~\*\*\*GGS WORKSPACE\*\*\* ("20151005")~~

Notes:

Police Ref.	Day	Location Description	Vehicles				Casualties		
			Veh No	Type	Manv	Dir	Class	Sex	Age
<b>Road No.</b>	Date								
<b>Grid Ref.</b>	Time								
	D/L								
	R.S.C								
	Weather								
	Speed								
	Account of Accident								

**141407686** Monday A370 (NORTH OF ASHTON ROAD) Veh 1 Car Wait go ahead held up N to SW  
06/10/2014 (SIC)/A370 BRUNEL WAY, BRISTOL Veh 2 M/C > 500 cc Going ahead N to SW Dri M 21 Slight  
**A 370** 1700hrs  
Daylight  
**E 356,646** Dry  
**N 171,540** Fine without high winds  
40 mph

VI TRAV S.W. ON BRUNEL WAY WHEN ITS CLUTCH FAILED AND V1 BEGAN DECELERATING. V2(MCYC)/CAS1, FOLLOWING BEHIND, COLLIDED WITH ITS REAR. (ACC. MOVED FROM E356,810 N171,500)

**141408741** Monday A3029 WINTERSTOKE ROAD, Veh 1 Car Change lane to left NE to S  
24/11/2014 BRISTOL Veh 2 Car Change lane to left NE to S Dri F 24 Slight  
**A 3029** 1315hrs  
Daylight  
**E 356,699** Dry  
**N 171,471** Fine without high winds  
30 mph

V2 TRAV SOUTH ON WINTERSTOKE RD IN LANE 2/2 AND IN QUEUING TRAFFIC. V2 MOVED FWDS WHILST MERGING LEFT INTO LANE 1/2 THEN STOPPED ABRUPTLY AND V1, FOLLOWING BEHIND, COLLIDED WITH ITS REAR. D1 WAS LOOKING OVER SHOULDER WHILST MERGING LEFT.

**151503275** Saturday A370 BRUNEL WAY AT ITS J/WITH Veh 2 Car Turning left N to NE  
02/05/2015 A369 CLANAGE ROAD, BRISTOL Veh 1 Car Wait to turn left N to NE RSP F 75 Slight  
**A 370** 1920hrs Veh 1 Car Wait to turn left N to NE FSP F 50 Slight  
Daylight Veh 1 Car Wait to turn left N to NE RSP M 43 Slight  
**E 356,602** Dry Veh 1 Car Wait to turn left N to NE Dri F 40 Slight  
**N 171,534** Fine without high winds  
40 mph

V1 TRAV SOUTH ON CLANAGE RD AND WTG TO TURN LEFT ONTO BRUNEL WAY WHEN V2, WTG BEHIND, EDGED FWDS AND COLLIDED WITH THE REAR OF V1.

**151503953** Tuesday A3029 WINTERSTOKE ROAD NEAR Veh 1 Car Wait go ahead held up SE to NW Dri M 28 Slight  
19/05/2015 ITS J/WITH ASHTON VALE ROAD, Veh 2 Car Going ahead SE to NW  
**A 3029** 1845hrs BRISTOL  
Daylight  
**E 356,749** Wet/Damp  
**N 171,335** Raining without high winds  
30 mph

V1 TRAV N.W. ON WINTERSTOKE RD AND WTG AT RED A.T.S. WHEN V2, TRAV BEHIND, COLLIDED WITH ITS REAR.

**Details of Personal Injury Accidents for Period - 01/01/2010 to 31/10/2015 (70) months**

**Selection:**

Selected using Build Query : ; Refined using Accidents within  
selected Polygons ~~\*\*\*GG'S WORKSPACE\*\*\* ("20151005")~~

**Notes:**

Police Ref.	Day	Location Description	Vehicles				Casualties			
			Veh No	Type	Manv	Dir	Class	Sex	Age	Sev
<b>101003621</b>	Thursday	A3029 WINTERSTOKE ROAD, 29/04/2010 BRISTOL	Veh 1	Goods < 3.5t	Wait go ahead held up	SE	to NW Dri	M	28	Slight
<b>A 3029</b>	1230hrs	(Pre-2011) Daylight:street lights present	Veh 2	Car	Going ahead	SE	to NW			
<b>E 356,925</b>	Wet/Damp									
<b>N 171,133</b>	Raining without high winds									
	30 mph									

VI TRAV N.W. ON WINTERSTOKE RD WTG. IN TRAFFIC QUEUE WHEN V2, TRAV BEHIND, COLLIDED WITH ITS REAR.

Details of Personal Injury Accidents for Period - **01/10/2015** to **30/11/2016** (14) months

**Selection:**

**Notes:**

Selected using Pre-defined Query : ; Refined using Accidents  
within selected Polygons - ADE (2017) ("20151005")

Police Ref.	Day	Location Description	Vehicles				Casualties		
			Veh No	Type	Manv	Dir	Class	Sex	Age
<b>Road No.</b>	Date								
<b>Grid Ref.</b>	Time								
	D/L								
	R.S.C								
	Weather								
	Speed								
	Account of Accident								

**Selected Polygon:20151005**

<b>151507454</b>	Sunday	A3029 WINTERSTOKE ROAD	Veh 3	Car	Going ahead	S to N	Dri	M	Slight
<b>A 3029</b>	11/10/2015	OUTSIDE/BY FORD UK, BRISTOL	Veh 2	Car	Wait go ahead held	S to N			
	1355hrs		Veh 1	Car	Wait go ahead held	S to N			
	Daylight								
<b>E 356,934</b>	Dry								
<b>N 171,114</b>		Fine without high winds							
		30 mph							

V3 (CAS1) TRAV N ON WINTERSTOKE ROAD, V3 HAS C/WITH THE REAR V2 WHICH HAS CAUSED V2 TO C/WITH THE REAR OF V1 (CF ADDED FOR VALIDATION)

<b>151508033</b>	Wednesday	A3029 WINTERSTOKE ROAD, AT	Veh 1	Car	Going ahead	N to S	Dri	M	46 Slight
<b>A 3029</b>	21/10/2015	JUNCTION WITH ASHTON DRIVE, BRISTOL	Veh 2	Car	Turning right	S to E			
	0730hrs								
	Daylight								
<b>E 356,901</b>	Wet/Damp								
<b>N 171,198</b>		Raining without high winds							
		30 mph							

V1 (CAS1) TRAV S ON WINTERSTOKE RD AT R/ABOUT WITH FOOTBALL STADIUM, V2 TRAV N ON WINTERSTOKE RD, V2 HAS ENTERED R/ABOUT WITH INTENTION OF MAKING A R/TURN INTO SHOPPING CENTRE, V1 HAS PULLED ONTO R/ABOUT AND C/WITH PASSING V2. (DUBIOUS ACCIDENT LOCATION, POOR ACCIDENT DESCRIPTION)

<b>151601358</b>	Friday	CLANAGE ROAD AT JUNCTION WITH	Veh 2	Car	Going ahead	E to W	Dri	M	35 Slight
<b>U</b>	18/12/2015	BRUNEL WAY, BRISTOL	Veh 1	Car	Going ahead	E to W			
	1803hrs								
	Darkness: street lights present and lit								
<b>E 356,415</b>	Dry								
<b>N 171,429</b>		Fine without high winds							
		30 mph							

V2 (CAS1) TRAV W FROM THE A369 (FROM PORTISHEAD DIRECTION) TURNING LEFT AT THE END OF A369 TO JOIN BRUNEL WAY. V1 TRAV W BEHIND V2. V2 HAS COME TO A STOP AT GIVE WAY LINE, V1 HAS C/WITH REAR OF V2. V1 FAILED TO STOP.

<b>161602149</b>	Saturday	ON WEDLOCK WAY OUTSIDE KFC	Veh 2	Car	Going ahead	NE to SW			
<b>U</b>	12/03/2016	AT JUNCTION WITH A3029	Veh 1	Car	Wait go ahead held	NE to SW	Dri	M	37 Slight
	1735hrs	WINTERSTOKE ROAD, BRISTOL							
	Daylight								
<b>E 356,919</b>	Dry								
<b>N 171,194</b>		Fine without high winds							
		20 mph							

V1 (CAS1) TRAV SW ON WEDLOCK WAY AT R/ABOUT, V2 TRAV SW ON WEDLOCK WAY BEHIND V1. V1 HAS BEGAN TO MOVE FORWARD BUT STOPPED. V2 C/WITH THE REAR OF V1.

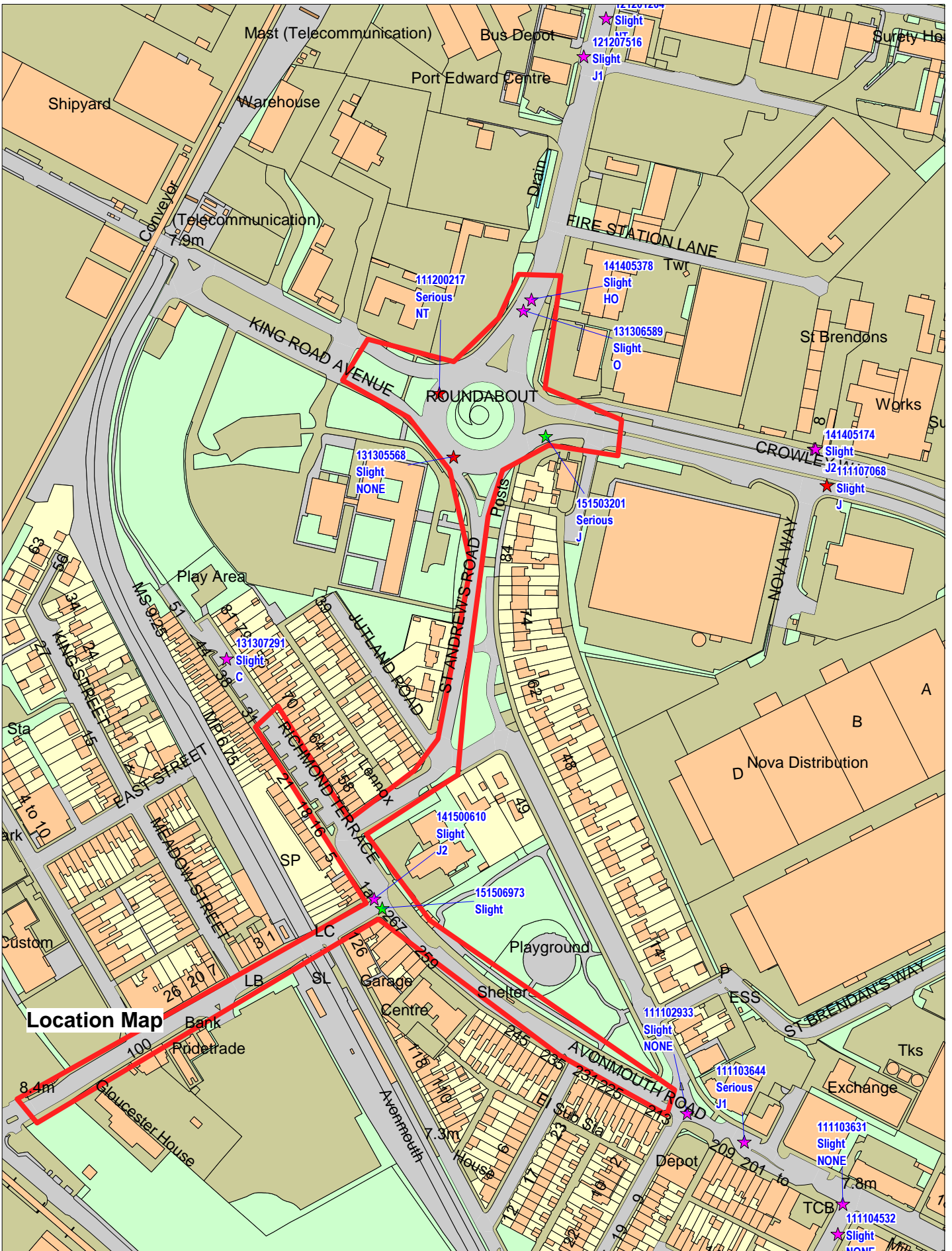
Details of Personal Injury Accidents for Period - **01/10/2015** to **30/11/2016** (14) months



**Selection:**

**Notes:**

Selected using Pre-defined Query : ; Refined using Accidents  
within selected Polygons - ADE (2017) ("20151005")

Police Ref.	Day	Location Description	Vehicles				Casualties				
			Veh No	Type	Manv	Dir	Class	Sex	Age	Sev	
<b>161605453</b>	Monday	WINTERS TOKE JUNCTION WITH BLACKMOORS LANE, BRISTOL	Veh 2	Pedal cycle		Going ahead	SW to NE	Dri	M	13	Slight
<b>U</b>	11/07/2016		Veh 1	Car		Going ahead	SW to NE				
<b>E 356,473</b>	0850hrs										
<b>N 171,556</b>	Daylight										
	Wet/Damp										
	Fine without high winds										
	20 mph										
<p>V1 TARV NE ON BLACKMOORS LN APPROACHING R/ABOUT. V2 (CAS1) (CYCLE) TRAV NE ON PAVEMENT NEXT TO BLACKMOORS LN. V2 HAS ENTERED THE C/WAY FROM THE PAVEMENT AND C/WITH PASSING V1.</p>											
<b>161607292</b>	Wednesday	A369 CLANAGE ROAD AT JUNCTION WITH BLACKMOORS LANE, BRISTOL	Veh 1	Car		Going ahead	NW to SE	Ped	M	11	Slight
<b>A 369</b>	07/09/2016										
<b>E 356,509</b>	0830hrs										
<b>N 171,584</b>	Daylight										
	Dry										
	Fine without high winds										
	20 mph										
<p>V1 TRAV SE ON CLANAGE RD AT R/ABOUT WITH BLACKMOORS LN. CAS1 (CHILD) HAS STEPPED OUT INTO THE C/WAY INTO THE PATH OF ONCOMING V1. V1 HAS STRUCK CAS1 KNOCKING CAS1 TO THE GROUND.</p>											
<b>161607317</b>	Wednesday	U BLACKMOORS LN AT JUNCTION WITH U PARKLANDS ROAD, BRISTOL	Veh 1	Bus/coach		Turning left	SW to N	Ped	F	33	Slight
<b>U</b>	05/10/2016										
<b>E 356,492</b>	0840hrs										
<b>N 171,577</b>	Daylight										
	Dry										
	Fine without high winds										
	20 mph										
<p>V1 (PSV) TRAV NE ON BLACKMOORS LN AT R/ABOUT WITH PARKLANDS ROAD. V1 HAS ENTERED THE R/ABOUT AND C/WITH ROW OF BOLLARDS, GLASS HAS SHATTERED AND COVERED PASSING PEDESTRIAN (CAS1), V1 HAS LEFT THE SCENE WITHOUT STOPPING</p>											
<b>161607423</b>	Monday	WINTERSTOKE RD , BRISTOL	Veh 1	M/C < 50 cc		Going ahead	NE to SW	Dri	M	16	Slight
<b>A 3029</b>	10/10/2016		Veh 2	Goods < 3.5t		Turning left	NW to NE				
<b>E 356,819</b>	1425hrs										
<b>N 171,274</b>	Daylight										
	Dry										
	Fine without high winds										
	20 mph										
<p>V1 (CAS1) (MCYCLE) SW ON SLIP RD APPROACHING JCT WITH WINTERSTOKE RD. V2 (LGV) TRAV SE ON WINTERSTOKE AT J/WITH WAREHOUSE SLIP RD. V1 HAS MADE A L/TURN INTO SLIP RD AND C/WITH ONCOMING V1. R1 HAS BECOME UNSEATED. D1 STATES D2 WAS ON MOBILE DEVICE AT THE TIME. V2 FAILED TO STOP</p>											



	<b>Personal Injury Road Accident. 5 years</b>		SCALE	1 : 3150
	<p>This map is based upon Ordnance Survey material Her Majesty's Stationery Office (c) Crown Copyright. Unauthorised reproduction infringes Crown Copyright and may lead to prosecution or civil proceedings. Bristol C.C. Licence No. 100023406 (2015)</p>		DATE	19/10/2015
<p>The information for the accident details is collected by Avon &amp; Somerset Police. Accuracy cannot be guaranteed by the council.</p>			DRAWING No.	
		DRAWN BY		
				

Accidents between dates 01/01/2010 and 31/10/2015 (70) months

Selection: Notes:

Selected using Build Query : ; Refined using Accidents within selected Polygons -\*\*\*GG'S WORKSPACE\*\*\* ("20151004");

Refined using Accidents within selected Polygons -\*\*\*GG'S

WORKSPACE\*\*\* ("20151004")

Police Ref.	Acc Class	Date	Time	Grid References	Casualties			Causation Factors/ Prob	Ped		Weather	Road Surface	Vehicle Types		
					Ftl	Ser	Slr		L	M				D	Light
<b>Selected Polygon:20151004</b>															
131305568	Slight	20/08/2013	0556	351630 178488	0	0	1	999V001A	0	0	0	Dark	Fine without high winds	Dry	21
131306589	Slight	02/10/2013	0540	351674 178580	0	0	2	602V002A	0	0	0	Dark	Raining without high winds	Wet/Damp	9 9 9
141405378	Slight	06/06/2014	0808	351679 178587	0	0	1	403V002B	0	0	0	Light	Fine without high winds	Dry	9 98
								602V002B							
								403V001B							
								405V001B							
141500610	Slight	09/12/2014	1700	351580 178210	0	0	1	403V001A	0	0	0	Dark	Raining without high winds	Wet/Damp	9 1
								707V001B							
151503201	Serious	30/04/2015	0753	351688 178501	0	1	0	301V001B	0	0	0	Light	Fine without high winds	Dry	5 21
								406V001B							
								307V001A							
								602V001A							
								701V002A							
151506973	Slight	10/09/2015	1650	351585 178204	0	0	1		0	0	0	Light	Fine without high winds	Dry	9 1
111200217	Serious	28/12/2011	0610	351621 178528	0	1	0	103V002B	0	0	0	Dark	Other	Wet/Damp	20 5
Column Totals					0	2	6								

Total number of accidents listed: 7

**Details of Personal Injury Accidents for Period - 01/01/2010 to 31/10/2015 (70) months**

**Selection:**

Selected using Build Query : ; Refined using Accidents within  
~~selected Polygons -\*\*\*GG'S WORKSPACE\*\*\* ("20151004");~~  
 Refined using Accidents within selected Polygons -\*\*\*GG'S  
 WORKSPACE\*\*\* ("20151004")

**Notes:**

Police Ref.	Day	Location Description	Vehicles				Casualties		
			Veh No	Type	Manv	Dir	Class	Sex	Age
<b>Road No.</b>	Date								
<b>Grid Ref.</b>	Time								
	D/L								
	R.S.C								
	Weather								
	Speed								
	Account of Accident								

**Selected Polygon:20151004**

**131305568** Tuesday A4 CROWLEY WAY AT ITS J/WITH Veh 1 Goods > 7.5t Turning right E to N Dri M 58 Slight  
 20/08/2013 A403 ST ANDREW'S ROAD,  
**A 4** 0556hrs AVONMOUTH, BRISTOL  
 Darkness: street lights present and lit  
**E 351,630** Dry  
**N 178,488** Fine without high winds  
 40 mph

VI(HGV), CARRYING 26 TONNES OF STEEL, NEGOTIATING THE ST ANDREW'S GATE RDABT, NORTHBOUND, WHEN IT BECAME UNBALANCED AND TIPPED OVER ONTO ITS NEARSIDE.

**131306589** Wednesday A403 ST ANDREW'S ROAD AT ITS Veh 2 Car O/take m/veh o/side N to S Dri F 55 Slight  
 02/10/2013 J/WITH A4 CROWLEY WAY, Veh 1 Car Wait go ahead held up N to S  
**A 403** 0540hrs AVONMOUTH, BRISTOL Veh 3 Car Going ahead S to N Dri M 22 Slight  
 Darkness: street lights present and lit  
**E 351,674** Wet/Damp  
**N 178,580** Raining without high winds  
 40 mph

VI TRAV SOUTH ON ST ANDREW'S RD IN LANE 2/2 WITH QUEUING TRAFFIC ALONGSIDE IT IN LANE 1/2. V2, FOLLOWING BEHIND VI, OVERTOOK IT AND CROSSED CENTRELINE OF C/WAY INTO THE PATH OF AND COLLIDED HEAD-ON WITH ONCOMING V3, TRAV NORTH.

**141405378** Friday A403 ST ANDREW'S ROAD NR ITS Veh 1 Car Change lane to right S to N  
 06/06/2014 J/WITH A4 CROWLEY WAY, Veh 2 Goods Unknown Going ahead N to S Dri M 41 Slight  
**A 403** 0808hrs AVONMOUTH, BRISTOL  
 Daylight  
**E 351,679** Dry  
**N 178,587** Fine without high winds  
 40 mph

VI TRAV NORTH ON ST ANDREW'S RD WHEN IT VEERED TO THE RIGHT, CROSSING CENTRELINE OF C/WAY, ACROSS THE PATH OF AND COLLIDED WITH THE OFFSIDE OF ONCOMING V2(LORRY). V1 BECAME LODGED IN THE REAR WHEELS OF V2.

**141500610** Tuesday GLOUCESTER ROAD AT ITS J/WITH Veh 1 Car Turning right SE to N  
 09/12/2014 AVONMOUTH ROAD, AVONMOUTH, Veh 2 Pedal cycle Going ahead LH bend SW to N Dri M 30 Slight  
**U** 1700hrs BRISTOL  
 Darkness: street lights present and lit  
**E 351,580** Wet/Damp  
**N 178,210** Raining without high winds  
 30 mph

V2(PCYC)/CAS1 TRAV N.E. ON MCLAREN RD WHEN V1, TURNING RIGHT, EMERGED FROM AVONMOUTH RD, N.E.BOUND, INTO THE PATH OF AND COLLIDED WITH PASSING V2.

**Details of Personal Injury Accidents for Period - 01/01/2010 to 31/10/2015 (70) months**

**Selection:**

Selected using Build Query : ; Refined using Accidents within  
~~selected Polygons -\*\*\*GG'S WORKSPACE\*\*\* ("20151004");~~  
 Refined using Accidents within selected Polygons -\*\*\*GG'S  
 WORKSPACE\*\*\* ("20151004")

**Notes:**

Police Ref.	Day	Location Description	Vehicles				Casualties		
			Veh No	Type	Manv	Dir	Class	Sex	Age
<b>Road No.</b>	Date								
<b>Grid Ref.</b>	Time								
	D/L								
	R.S.C								
	Weather								
	Speed								
	Account of Accident								

**151503201** Thursday A4 CROWLEY WAY AT ITS J/WITH Veh 2 M/C > 500 cc Change lane to left E to W Dri M 45 Serious  
 30/04/2015 A403 ST ANDREW'S ROAD (R-A-B), Veh 1 Goods > 7.5t Going ahead E to W  
**A 4** 0753hrs AVONMOUTH, BRISTOL  
 Daylight  
**E 351,688** Dry  
**N 178,501** Fine without high winds  
 40 mph

V1(HGV), TRAV WEST ON CROWLEY WAY IN LANE 1/2, PASSING THROUGH PED. XING. AT AMBER SIGNAL AND ACCELERATING TWDS RDABT, WHEN V2(MCYC)/CAS1, WTG AHEAD AT RDABT A.T.S. IN LANE 2/2, PULLED AWAY AND CHANGED LANES TO THE LEFT. V2 COLLIDED WITH THE REAR OF PASSING V1.

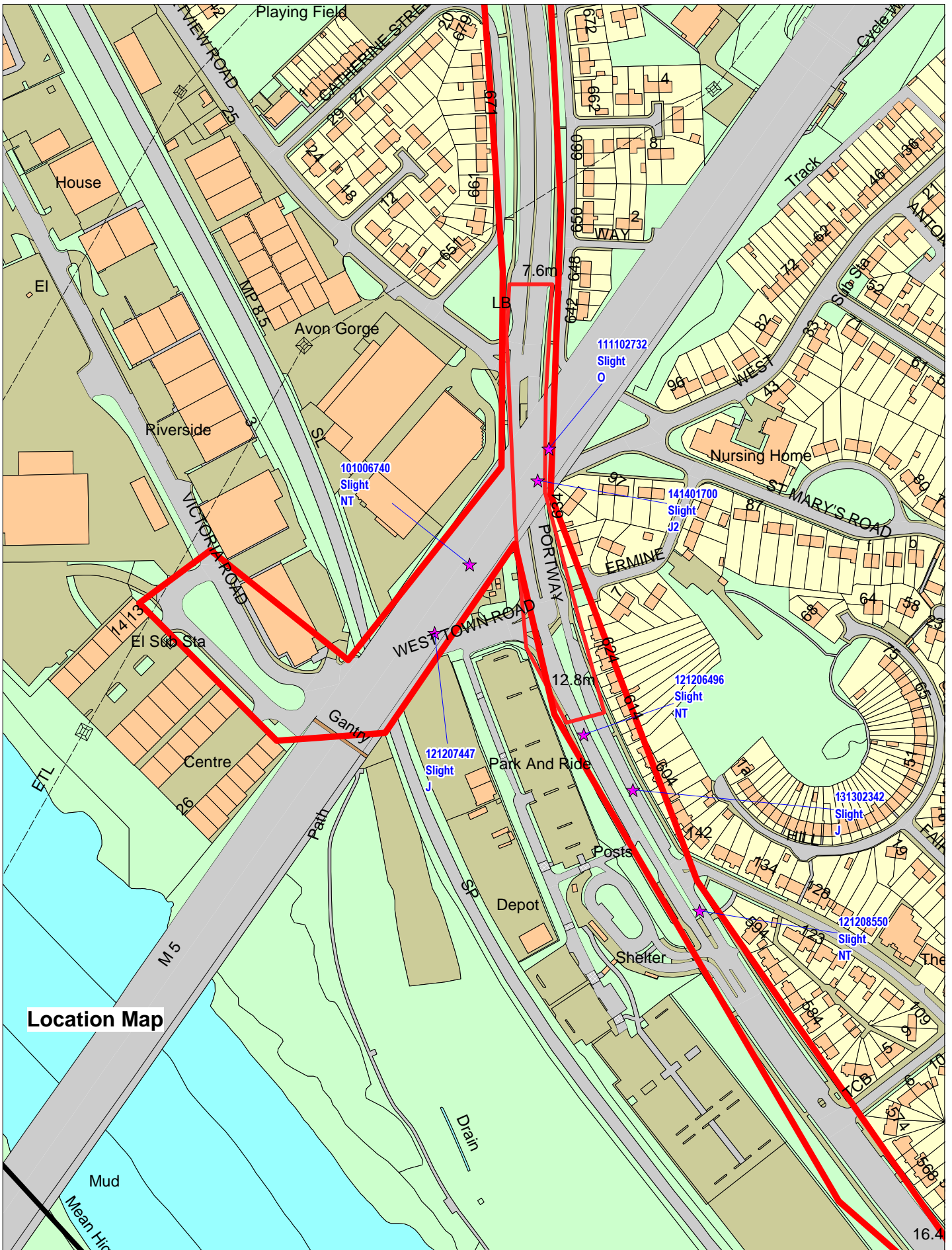
**151506973** Thursday AVONMOUTH ROAD AT JUNCTION Veh 1 Car Starting SE to NW  
 10/09/2015 WITH GLOUCESTER ROAD, BRISTOL Veh 2 Pedal cycle Going ahead RH bend NWto SW Dri F 30 Slight  
**U** 1650hrs  
 (Pre-2011) Daylight:street lights present  
**E 351,585** Dry  
**N 178,204** Fine without high winds  
 20 mph



V1 STOPPED AT T JUNCTION. DRIVER HAS PULLED OUT INTO MAIN ROAD, AS NO CARS WERE COMING. ON PULLING OUT CAR HAS COLLIDED WITH A CYCLE CAUSING THE RIDER TO FALL OFF AND THE WHEELS OF THE BICYCLE TO BECOME TRAPPED UNDER THE VEHICLE. AMBULANCE HAVE ATTENDED

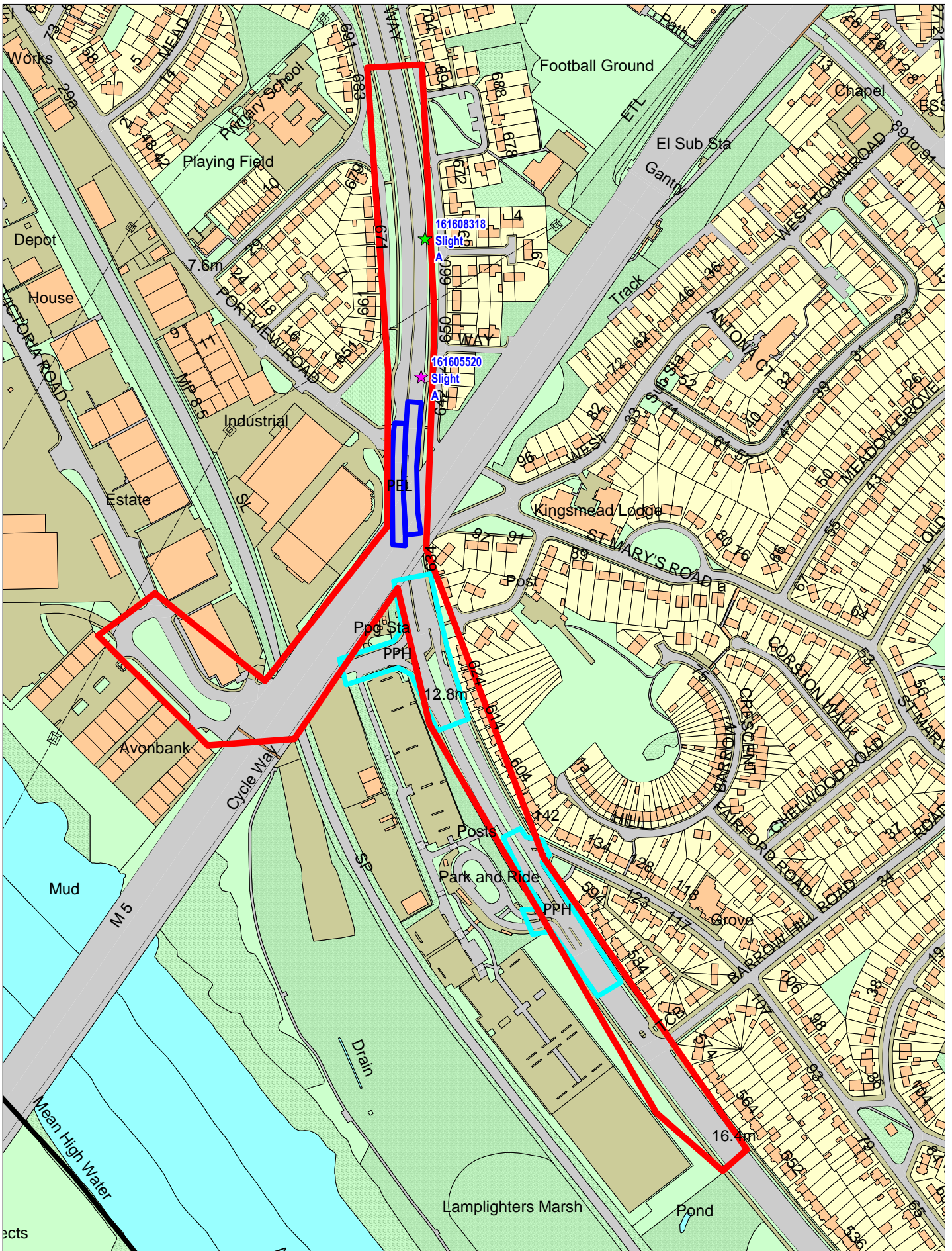
**111200217** Wednesday A4 CROWLEY WAY AT ITS J/WITH Veh 2 Goods 3.5 - 7.5t Stopping E to N  
 28/12/2011 A403 ST ANDREW'S ROAD, Veh 1 M/C > 500 cc Wait go ahead held up E to N Dri M 63 Serious  
**A 4** 0610hrs AVONMOUTH, BRISTOL  
 Darkness: street lights present and lit  
**E 351,621** Wet/Damp  
**N 178,528** Other  
 40 mph

V1(MCYC)/CAS1 TRAV WEST ON CROWLEY WAY, TRAVERSING RDABT AND WTG AT A.T.S. BY KING ROAD AVENUE WHEN V2(LGV), FOLLOWING BEHIND, SKIDDED AND COLLIDED WITH ITS REAR, UNSEATING THE RIDER.





	<b>Personal Injury Road Accident. 5 years</b>		SCALE	1 : 3150
	This map is based upon Ordnance Survey material Her Majesty's Stationery Office (c) Crown Copyright. Unauthorised reproduction infringes Crown Copyright and may lead to prosecution or civil proceedings. Bristol C.C. Licence No. 100023406 (2015)		DATE	19/10/2015
The information for the accident details is collected by Avon & Somerset Police. Accuracy cannot be guaranteed by the council.			DRAWING No.	20151003
		DRAWN BY	TB	
			 <b>NORTH</b>	



**Personal Injury Road Accident Data, Avonmouth  
1 year (update)**

This map is based upon Ordnance Survey material  
Her Majesty's Stationery Office (c) Crown Copyright.  
Unauthorised reproduction infringes Crown Copyright and may  
lead to prosecution or civil proceedings. Bristol C.C. Licence No.  
100023406 (2015)

The information for the accident details  
is collected by Avon & Somerset Police.  
Accuracy cannot be guaranteed by the  
council.

SCALE	1 : 3950
DATE	13/12/2016
DRAWING No.	20151003
DRAWN BY	TB



Accidents between dates 01/01/2010 and 31/10/2015 (70) months

Selection: Notes:

Selected using Build Query : ; Refined using Accidents within selected Polygons -\*\*\*GG'S WORKSPACE\*\*\* ("20151003")

Police Ref.	Acc Class	Date	Time	Grid References	Casualties			Causation Factors/ Prob	Ped		Weather	Road Surface	Vehicle Types		
					Ftl	Ser	Slr		L	M				D	Light
<b>Selected Polygon:20151003</b>															
111102732	Slight	01/05/2011	2038	352263 177289	0	0	1		0	0	0	Light	Fine without high winds	Dry	21 9 9
121206496	Slight	01/10/2012	0850	352285 177109	0	0	1	103V001A 307V001A 408V001A	0	0	0	Light	Fine without high winds	Wet/Damp	9 9 9
121207447	Slight	30/10/2012	1635	352191 177173	0	0	1	307V001B 308V002B	0	0	0	Light	Fine without high winds	Wet/Damp	9 9
121208550	Slight	21/12/2012	1500	352358 176998	0	0	2		0	0	0	Light	Fine without high winds	Wet/Damp	9 9 9
131302342	Slight	27/03/2013	1740	352316 177074	0	0	1	308V002A	0	0	0	Light	Fine without high winds	Dry	4 9 9
141401700	Slight	25/02/2014	0943	352256 177269	0	0	1	302V002A 403V002A 405V002A	0	0	0	Light	Fine without high winds	Dry	9 1
101006740	Slight	16/08/2010	1230	352213 177216	0	0	2	308V001B 405V001B 408V001B	0	0	0	Light	Fine without high winds	Dry	9 9
Column Totals					0	0	9								

Total number of accidents listed: 7

Accidents between dates **01/10/2015 and 30/11/2016** (14) months

**Selection:**

Selected using Pre-defined Query : ; Refined using Accidents within selected Polygons -ADE (2017) ("20151003")

**Notes:**

Police Ref.	Acc Class	Date	Time	Grid References	Casualties			Causation Factors/ Prob	Ped		Weather	Road Surface	Vehicle Types	
					Ftl	Ser	Sl		L	M D				Light
<b>Selected Polygon:20151003</b>														
161605520	Slight	13/07/2016	1529	352260 177396	0	0	1	802C001A	5	9 9	Light	Fine without high winds	Dry	9
161608318	Slight	10/10/2016	1504	352263 177505	0	0	1	801C001A 805C001A 807C001A	9	6 9	Light	Fine without high winds	Dry	9
Column Totals					0	0	2							

Total number of accidents listed: 2

Details of Personal Injury Accidents for Period - 01/01/2010 to 31/10/2015 (70) months

Selection:

Selected using Build Query : ; Refined using Accidents within  
selected Polygons ~~\*\*\*GG'S WORKSPACE\*\*\* ("20151003")~~

Notes:

Police Ref.	Day	Location Description	Vehicles				Casualties		
			Veh No	Type	Manv	Dir	Class	Sex	Age
Road No.	Date								
Grid Ref.	Time								
	D/L								
	R.S.C								
	Weather								
	Speed								
	Account of Accident								

Selected Polygon:20151003

111102732 Sunday M5 SOUTHBOUND C/WAY BTWN J.18 Veh 2 Car Going ahead NE to SW  
01/05/2011 & J.19 (MARKER POST 142.7A), Veh 1 Car O/take m/veh o/side NE to SW Dri M 20 Slight  
M5 2038hrs AVONMOUTH, BRISTOL Veh 3 Goods > 7.5t Going ahead NE to SW  
(Pre-2011) Daylight:street lights present  
E 352,263 Dry  
N 177,289 Fine without high winds  
70 mph

V1, TRAV SOUTH ON M5 IN LANE 2/4, OVERTOOK V3 (TOWING TRAILER). V2 TRAV BEHIND IN LANE 3/4 AND PASSING V1 SWERVED RIGHT INTO LANE 4/4, L.C. AND C/W CENT. CRASH BARRIER. V2 REBOUNDED INTO PATH OF AND C/W V1. V1 THEN L.C., OVERTURNED AND C/W TRAILER OF V3.

121206496 Monday A4 PORTWAY NEAR ITS J/WITH Veh 3 Car Wait go ahead held up SE to NW  
01/10/2012 WEST TOWN ROAD, BRISTOL Veh 2 Car Wait go ahead held up SE to NW Dri M 23 Slight  
A 4 0850hrs Veh 1 Car Going ahead SE to NW  
(Pre-2011) Daylight:street lights present  
E 352,285 Wet/Damp  
N 177,109 Fine without high winds  
30 mph

V2, TRAV NORTH ON PORTWAY, WTG AT A.T.S. ON APPROACH TO PARK & RIDE SITE WHEN V1, FOLLOWING BEHIND, COLLIDED WITH ITS REAR. V2 WAS PROPELLED FWDS INTO THE REAR OF V3, WTG AHEAD OF IT. (MOVED FR. E355,039 N175,499)

121207447 Tuesday M5 SOUTHBOUND C/WAY (NR Veh 2 Car Going ahead NE to SW  
30/10/2012 MARKER POST 142.8A) BTWN J.18 & Veh 1 Car Change lane to left NE to SW Dri F 44 Slight  
M5 1635hrs J.19, BRISTOL  
(Pre-2011) Daylight:street lights present  
E 352,191 Wet/Damp  
N 177,173 Fine without high winds  
70 mph

V1 TRAV S.W. ON M5 IN LANE 2/3 WITH V2 TRAV ALONGSIDE IN LANE 1/3. V1 CHANGED LANES TO THE LEFT, ACROSS THE PATH OF AND COLLIDED WITH V2. V1 OVERTURNED AS A RESULT OF THE IMPACT.

121208550 Friday PORTWAY, SHIREHAMPTON, Veh 1 Car Wait go ahead held up N to S Dri M 45 Slight  
21/12/2012 BRISTOL Veh 2 Car Wait go ahead held up N to S Dri F 56 Slight  
A 4 1500hrs Veh 3 Car Going ahead N to S  
(Pre-2011) Daylight:street lights present  
E 352,358 Wet/Damp  
N 176,998 Fine without high winds  
30 mph

V2 WTG AT A.T.S. WHEN V3, TRAV BEHIND, COLLIDED WITH ITS REAR. V2 WAS PROPELLED FWDS INTO THE REAR OF V1, WTG AHEAD.

**Details of Personal Injury Accidents for Period - 01/01/2010 to 31/10/2015 (70) months**

**Selection:**

Selected using Build Query : ; Refined using Accidents within  
selected Polygons ~~\*\*\*GGS WORKSPACE\*\*\* ("20151003")~~

**Notes:**

Police Ref.	Day	Location Description	Vehicles				Casualties			
			Veh No	Type	Manv	Dir	Class	Sex	Age	Sev

<b>13102342</b>	Wednesday	A4 PORTWAY (OUTSIDE NO.604), 27/03/2013 BRISTOL	Veh 3	Car	Wait go ahead held up	NW to SE				
<b>A 4</b>	1740hrs	(Pre-2011) Daylight:street lights present	Veh 1	Car	Change lane to left	NW to SE				
<b>E 352,316</b>	Dry		Veh 2	M/C > 125 cc	O/take on n/side	NW to SE	Dri	M	38	Slight
<b>N 177,074</b>	Fine without high winds	30 mph								

V1, TRAV S.E. ON PORTWAY, PULLED OVER TWDS N/SIDE KERB, ACROSS THE PATH OF AND COLL/W V2(MCYC)/CAS1, TRAV ALONGSIDE AND UNDERTAKING IT USING THE CYCLE LANE. V2 THEN COLL/W V3, TRAV AHEAD, WHICH WAS STATIONARY. (ACC. MOVED FROM E353,775 N176,753)

<b>141401700</b>	Tuesday	A4 PORTWAY AT ITS J/WITH WEST 25/02/2014 TOWN ROAD, AVONMOUTH, BRISTOL	Veh 2	Car	Turning left	NE to S				
<b>A 4</b>	0943hrs	(Pre-2011) Daylight:street lights present	Veh 1	Pedal cycle	Going ahead	N to S	Dri	M	66	Slight
<b>E 352,256</b>	Dry									
<b>N 177,269</b>	Fine without high winds	30 mph								

V1(PCYC)/CAS1 TRAV SOUTH ON PORTWAY WHEN V2, TURNING LEFT, EMERGED FROM WEST TOWN RD, SOUTHBOUND, INTO THE PATH OF AND COLLIDED WITH PASSING V1. RIDER BECAME UNSEATED.

<b>101006740</b>	Monday	M5, BETWEEN J.18 AND J.19, 16/08/2010 SOUTHBOUND C/WAY, AVONMOUTH, BRISTOL	Veh 2	Car	Wait go ahead held up	NE to SW FSP	F	55	Slight	
<b>M5</b>	1230hrs	(Pre-2011) Daylight:street lights present	Veh 1	Car	Change lane to right	NE to SW FSP	F	60	Slight	
<b>E 352,213</b>	Dry									
<b>N 177,216</b>	Fine without high winds	70 mph								

V1 TRAV SOUTH ON M5 IN LANE 2/3 WHEN IT CHANGED LANES TO THE RIGHT AND COLLIDED WITH THE REAR OF V2, TRAV AHEAD IN LANE 3/3, WHO HAD JUST BRAKED IN QUEUING TRAFFIC.

Details of Personal Injury Accidents for Period - 01/10/2015 to 30/11/2016 (14) months

**Selection:**

**Notes:**

Selected using Pre-defined Query : ; Refined using Accidents  
within selected Polygons - ADE (2017) ("20151003")

Police Ref.	Day	Location Description	Vehicles				Casualties				
			Veh No	Type	Manv	Dir	Class	Sex	Age	Sev	
<b>Road No.</b>	Date										
<b>Grid Ref.</b>	Time										
	D/L										
	R.S.C										
	Weather										
	Speed										
	Account of Accident										

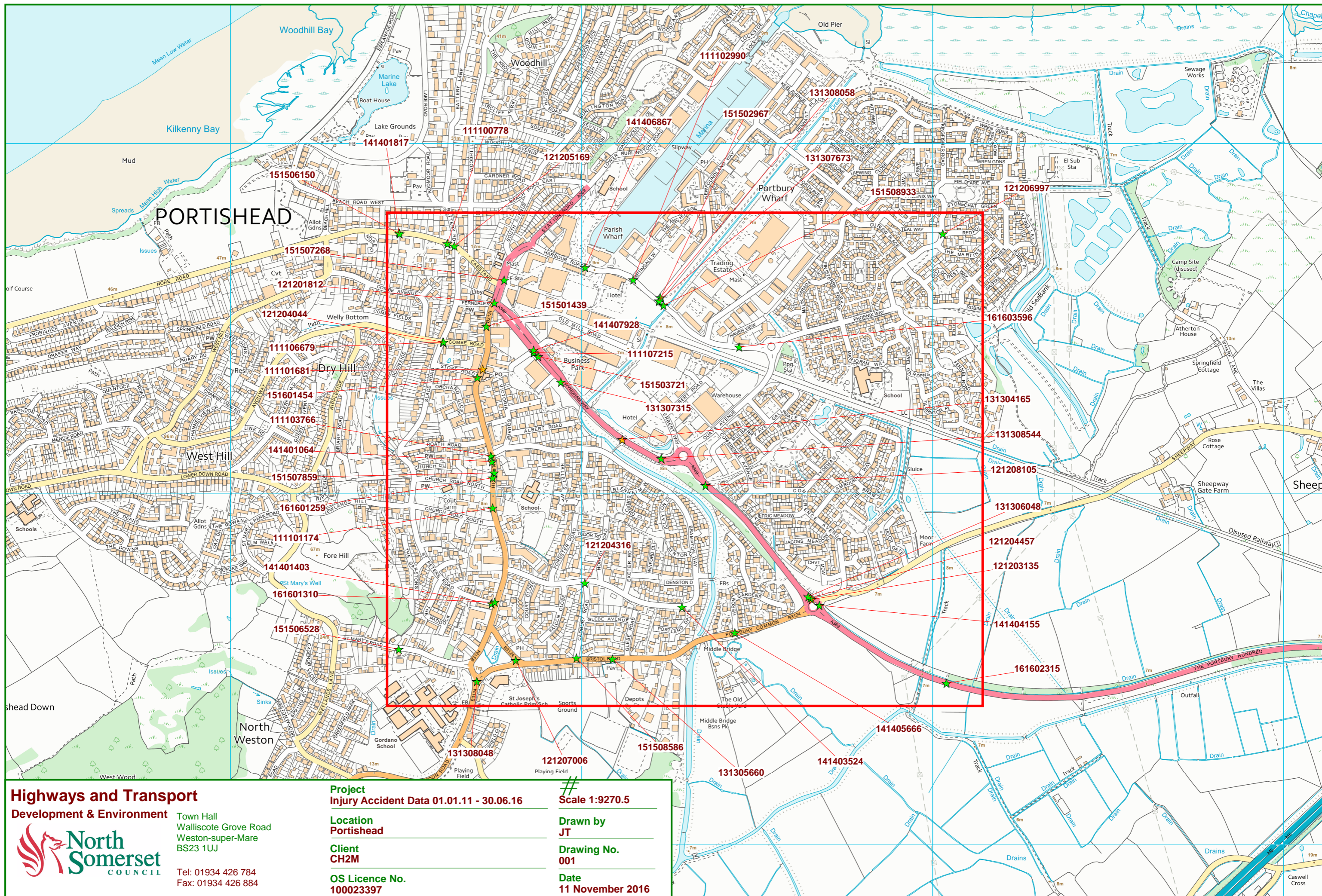
**Selected Polygon:20151003**

**161605520** Wednesday A4 PORTWAY (OUTSIDE NO 642), Veh 1 Car Going ahead N to S Ped F 43 Slight  
13/07/2016 BRISTOL  
**A 4** 1529hrs  
Daylight  
**E 352,260** Dry  
**N 177,396** Fine without high winds  
30 mph

V1 TRAV S ON PORTWAY. CAS1 HAS STEPPED OUT INTO THE C/WAY AND C/WITH PASSING V1. CAS1 HAS BEEN KNOCKED TO THE FLOOR.

**161608318** Monday PORTWAY OUTSIDE/BY NO.665, Veh 1 Car Going ahead N to S Ped M 15 Slight  
10/10/2016 BRISTOL  
**A 4** 1504hrs  
Daylight  
**E 352,263** Dry  
**N 177,505** Fine without high winds  
40 mph

CAS1 (HAVING ARGUMENT WITH FAMILY MEMBERS ON PAVEMENT) V1 TRAV S ON PORTWAY. CAS1 HAS RAN OUT INTO THE C/WAY FROM BETWEEN TWO PARKED CARS. V1 HAS C/WITH CAS1, V1 HAS AIMED ABUSE AT D1 AND KICKED V1.



## Highways and Transport

### Development & Environment



Town Hall  
Walliscombe Grove Road  
Weston-super-Mare  
BS23 1UJ

Tel: 01934 426 784  
Fax: 01934 426 884

**Project**  
Injury Accident Data 01.01.11 - 30.06.16

**Location**  
Portishead

**Client**  
CH2M

**OS Licence No.**  
100023397

**#**  
Scale 1:9270.5

**Drawn by**  
JT

**Drawing No.**  
001

**Date**  
11 November 2016



Accidents between dates 01/01/2011 and 30/06/2016 (66) months

Selection:

Notes:

Selected using Pre-defined Query :

Police Ref.	Date	Cas.	Sev.	P2W	Cycs	Peds	Ch	OAPs	Vis.	Manv.	Road Cond.	Time	Location
111100778	04/02/2011	1	Slight	0	0	1	0	1	Light	No turn	Dry	0941	NORE ROAD JCT WITH BATTERY ROAD, PORTISHEAD
111101174	27/02/2011	1	Slight	0	0	1	0	0	Dark	No turn	Dry	2034	HIGH STREET, PORTISHEAD
111101681	18/03/2011	1	Serious	0	0	1	0	1	Light	No turn	Dry	1140	B3124 HIGH STREET, PORTISHEAD
111102990	12/05/2011	1	Slight	0	0	0	0	0	Light	Right	Dry	0845	HARBOUR ROAD, PORTISHEAD
111103766	20/06/2011	1	Slight	0	1	0	0	0	Light	No turn	Wet/Damp	1532	B3124 HIGH STREET JCT WITH ALBERT ROAD, PORTISHEAD
111106679	20/10/2011	2	Slight	0	0	0	0	1	Light	No turn	Dry	1110	SLADE ROAD AT JUNCTION WITH AVONWAY, PORTISHEAD, BRISTOL
111107215	15/11/2011	1	Slight	0	0	0	0	0	Light	Right	Dry	1415	A369 WYNDHAM WAY AT JUNCTION WITH ROAD TO CO OP CARPAR
121201812	19/03/2012	1	Slight	0	1	0	0	0	Light	No turn	Dry	0655	A369 WYNDHAM WAY JCT WITH B3124 HIGH STREET, NAILSEA
121203135	24/04/2012	1	Serious	0	1	0	0	0	Light	No turn	Dry	1105	A369 PORTBURY HUNDRED JCT WITH SHEEPWAY RAB, PORTISHEAD
121204044	08/06/2012	1	Slight	0	0	0	0	0	Light	Right	Wet/Damp	1500	COOMBE ROAD AT JUNCTION WITH SLADE RD, PORTISHEAD, BRISTOL
121204316	27/06/2012	1	Slight	0	1	0	0	0	Light	Right	Wet/Damp	0655	BRAMPTON WAY AT JUNCTION WITH CADBURY RD, PORTISHEAD, BRISTOL
121204457	23/07/2012	1	Slight	0	1	0	1	0	Light	No turn	Dry	1720	A369 WYNDHAM WAY AT ROUNDABOUT JUNCTION WITH B3124 PORTBURY
121205169	25/07/2012	1	Slight	0	0	0	0	1	Light	Right	Dry	2025	NORE RD AT JUNCTION WITH BATTERY RD, PORTISHEAD, BRISTOL
121206997	29/10/2012	1	Slight	0	1	0	1	0	Light	Right	Dry	1359	PHEONIX WAY AT JUNCTION WITH REDPOLL DRIVE, PORTBURY, BRISTOL
121208105	04/12/2012	1	Slight	0	0	1	0	0	Dark	No turn	Wet/Damp	1915	A369 WYNDHAM WAY, BRISTOL
121207006	11/10/2012	1	Slight	0	0	0	0	1	Light	Right	Wet/Damp	1845	B3124 BRISTOL ROAD ROUNDABOUT, PORTISHEAD, BRISTOL
131304165	24/06/2013	1	Serious	0	0	1	0	0	Light	No turn	Dry	0835	A369 WYNDHAM WAY, PORTISHEAD, BRISTOL
131305660	16/08/2013	1	Slight	0	0	0	0	0	Dark	No turn	Dry	2330	BRISTOL ROAD, PORTISHEAD, BRISTOL
131306048	14/09/2013	1	Slight	0	0	0	0	0	Light	No turn	Dry	1100	ROUNDABOUT AT WYNDHAM WAY, PORTISHEAD, AT JUNCTION WITH
131307315	13/10/2013	1	Slight	1	0	0	0	0	Light	No turn	Wet/Damp	0809	WYNDHAM WAY, PORTISHEAD, BRISTOL
131307673	17/11/2013	1	Slight	0	1	0	0	0	Dark	Right	Dry	1700	AT JUNCTION WITH HARBOUR ROAD AND NEWFOUNDLAND WAY, BRISTOL
131308048	27/11/2013	1	Slight	0	1	0	0	0	Dark	Right	Dry	1650	CLEVEDON ROAD/ BRISTOL ROAD ROUNDABOUT, PORTISHEAD, BRISTOL
131308058	03/12/2013	1	Slight	0	1	0	1	0	Dark	Right	Dry	0712	JUNCTION OF HARBOUR ROAD AND NEWFOUNDLAND WAY, PORTISHEAD, BRISTOL
131308544	27/11/2013	1	Slight	1	0	0	0	0	Dark	No turn	Dry	2130	A369 WYNDHAM WAY, PORTISHEAD, BRISTOL
141401064	12/02/2014	1	Slight	0	0	1	1	0	Light	No turn	Dry	1535	U HIGH ST PORTISHEAD OUTSIDE/BY OPPOSITE BRANTON WAY M O
141401403	28/02/2014	1	Slight	0	0	1	0	0	Light	Right	Wet/Damp	1020	U HIGH ST AT JUNCTION WITH U ST PETERS ROAD, PORTISHEAD, BRISTOL
141401817	06/02/2014	1	Slight	0	0	0	0	0	Light	No turn	Wet/Damp	1315	NORE ROAD, PORTISHEAD, BRISTOL
141403524	02/05/2014	1	Slight	1	0	0	0	0	Light	No turn	Dry	1510	BRAMPTON WAY OUTSIDE/BY NO.28, PORTISHEAD, BRISTOL
141404155	20/06/2014	1	Slight	0	0	0	0	1	Light	No turn	Dry	1330	ROUNDABOUT AT SHEEPWAY, WYNDHAM WAY AND PORTBURY HUNDRED
141405666	13/08/2014	1	Slight	0	0	0	0	0	Light	Right	Dry	1310	B3124 PORTBURY COMMON JUNCTION WITH HERON GARDENS, PORTISHEAD
141406867	20/09/2014	2	Slight	0	0	0	0	0	Light	No turn	Dry	1040	HARBOUR ROAD, PORTISHEAD, BRISTOL
141407928	28/10/2014	1	Slight	0	0	0	0	0	Dark	Right	Dry	1942	A369 WYNDHAM WAY JUNCTION WITH CO-OP CAR PARK PORTISHEAD
151501439	28/01/2015	1	Slight	0	0	0	0	0	Light	No turn	Dry	1615	PORTISHEAD HIGH STREET OUTSIDE THE WHITE LION PUB, PORTISHEAD
151502967	08/04/2015	2	Slight	0	0	0	0	0	Light	Left	Dry	1334	HARBOUR ROAD AT JUNCTION WITH NEWFOUNDLAND WAY, PORTISHEAD

Accidents between dates 01/01/2011 and 30/06/2016 (66) months

Selection: Notes:

Selected using Pre-defined Query :

Police Ref.	Date	Cas.	Sev.	P2W	Cycs	Peds	Ch	OAPs	Vis.	Manv.	Road Cond.	Time	Location
151503721	01/05/2015	1	Slight	0	0	1	1	0	Light	No turn	Dry	1510	A369 WYNDHAM WAY, PORTISHEAD, BRISTOL
151506150	18/08/2015	1	Slight	0	0	0	0	0	Dark	Right	Dry	1220	NORE ROAD OUTSIDE/BY NO.14, PORTISHEAD, BRISTOL
151506528	08/09/2015	1	Slight	0	0	1	0	0	Light	No turn	Dry	1845	ST MARYS ROAD BY NO.33, PORTISHEAD, BRISTOL
151507268	15/09/2015	1	Slight	0	0	1	0	0	Light	No turn	Dry	1250	A369 AT JUNCTION WITH STATION ROAD, PORTISHEAD
151508933	21/03/2015	1	Slight	0	1	0	0	0	Dark	No turn	Dry	1945	HARBOUR ROAD, PORTISHEAD
151507859	06/11/2015	1	Slight	0	0	1	1	0	Light	No turn	Dry	1550	HIGH STREET, PORTISHEAD
151508586	14/11/2015	1	Slight	1	0	0	0	0	Dark	No turn	Wet/Damp	2005	B3124 BRISTOL ROAD, PORTISHEAD, BRISTOL
151601454	10/12/2015	1	Slight	0	0	1	0	1	Light	Left	Wet/Damp	1025	B3124 HIGH STREET AT JUNCTION WITH STOKE ROAD, PORTISHEAD
161601259	16/02/2016	2	Slight	0	0	0	0	2	Light	No turn	Dry	1249	HIGH ST, PORTISHEAD, BRISTOL
161601310	29/01/2016	1	Slight	0	1	0	0	0	Dark	No turn	Dry	0736	B3124 AT JUNCTION WITH ST. PETERS ROAD, PORTISHEAD, NORTH S
161602315	15/03/2016	2	Slight	0	0	0	0	0	Light	No turn	Dry	0925	A369 PORTBURY HUNDRED PORTISHEAD
161603596	17/05/2016	1	Slight	0	0	1	0	0	Light	No turn	Dry	0858	HARBOUR ROAD, NEAR JUNCTION WITH HAVEN VIEW, PORTISHEA
Column Totals		51		4	11	13	6	9					
No. of Accidents				4	11	13	6	8					

Total number of accidents listed: 46

Accidents between dates 01/01/2011 and 30/06/2016 (66) months

Selection: Notes:

Selected using Pre-defined Query :

111100778 04/02/2011 Friday Time 0941 Vehicles 1 Casualties 1 Slight  
Fine without high winds Road surface Dry Daylight:street lights present  
Special Conditions None Road Type Single carriageway  
V1 TRAVELLING ALONG ROAD, PEDESTRIAN STEPPED OUT  
Occurred on NORE ROAD JCT WITH BATTERY ROAD, PORTISHEAD

Vehicle Reference 1 Car Going ahead  
Not in restricted lane No skidding, jack-knifing or overturning  
First point of impact Front Age of Driver 42 Breath test Negative  
Vehicle direction NW to SE Driver Postcode BS208RF  
FRV Not foreign registered vehicle Journey Unknown

Casualty Reference: 1 Age: 81 Female Pedestrian Severity: Slight  
Pedestrian Direction: S

---

111101174 27/02/2011 Sunday Time 2034 Vehicles 1 Casualties 1 Slight  
Fine without high winds Road surface Dry Darkness: street lights present and lit  
Special Conditions None Road Type Single carriageway  
PEDESTRIAN STUMBLING INTO THE ROAD. V1 TRIED TO AVOID HER BUT SHE COLLIDED WITH THE CAR.  
Occurred on HIGH STREET, PORTISHEAD

Vehicle Reference 1 Car Going ahead  
Not in restricted lane No skidding, jack-knifing or overturning  
First point of impact Front Age of Driver 18 Breath test Not requested  
Vehicle direction N to S Driver Postcode BS217UX  
FRV Not foreign registered vehicle Journey Journey as part of work

Casualty Reference: 1 Age: 48 Female Pedestrian Severity: Slight  
9

---

111101681 18/03/2011 Friday Time 1140 Vehicles 1 Casualties 1 Serious  
Fine without high winds Road surface Dry Daylight:street lights present  
Special Conditions None Road Type Single carriageway  
C1 WALKED FROM CO-OP INTENDING TO CROSS HIGH STREET AT ZEBRA CROSSING. VEH ON FAR SIDE STOPPED & C1  
WALKED OUT. V1 ON N/S OF ROAD SLOWED BUT DID NOT STOP COMPLETELY & COLLIDED WITH C1.  
Occurred on B3124 HIGH STREET, PORTISHEAD

Vehicle Reference 1 Car Going ahead  
Not in restricted lane No skidding, jack-knifing or overturning  
First point of impact Front Age of Driver 64 Breath test Negative  
Vehicle direction NE to SW Driver Postcode BS483HE  
FRV Not foreign registered vehicle Journey Unknown

Casualty Reference: 1 Age: 87 Male Pedestrian Severity: Serious  
Pedestrian Direction: W

---

Accidents between dates 01/01/2011 and 30/06/2016 (66) months

Selection: Notes:

Selected using Pre-defined Query :

111102990 12/05/2011 Thursday Time 0845 Vehicles 2 Casualties 1 Slight  
Fine without high winds Road surface Dry Daylight:street lights present  
Special Conditions None Road Type Single carriageway  
V1 TRAVELLING N/W ON HARBOUR ROAD STOPPED WAITING TO TURN RT INTO TRADING ESTATE. V2 TRAVELLING  
S/E. V1 PULLED ACROSS PATH OF V2 AND COLLISION OCCURRED.  
Occurred on HARBOUR ROAD, PORTISHEAD

Vehicle Reference 1 Car Turning right  
Not in restricted lane No skidding, jack-knifing or overturning  
First point of impact Front Age of Driver 38 Breath test Not requested  
Vehicle direction SE to NE Driver Postcode BT96PL  
FRV Not foreign registered vehicle Journey Unknown

Vehicle Reference 2 Car Going ahead  
Not in restricted lane No skidding, jack-knifing or overturning  
First point of impact Offside Age of Driver 32 Breath test Not requested  
Vehicle direction NW to SE Driver Postcode BS207GY  
FRV Not foreign registered vehicle Journey Unknown

Casualty Reference: 1 Age: 32 Male Driver/rider Severity: Slight

---

111103766 20/06/2011 Monday Time 1532 Vehicles 2 Casualties 1 Slight  
Raining without high winds Road surface Wet/Damp Daylight:street lights present  
Special Conditions None Road Type Roundabout  
V1 (CYCLIST) WAS TRAVELLING TOWARDS AVON WAY FROM CLEVEDON ALONG HIGH STREET. HE WAS PASSED BY  
V2. IT WOULD APPEAR THAT V2 CUT INTO THE PATH OF V1 WHO HAS SWERVED TO AVOID A COLLISION BUT  
COLLIDED WITH V2 N/S AND FELL OF CYCLE. V2 FTS  
Occurred on B3124 HIGH STREET JCT WITH ALBERT ROAD, PORTISHEAD

Vehicle Reference 1 Pedal cycle Going ahead  
Not in restricted lane No skidding, jack-knifing or overturning  
First point of impact Front Age of Driver 20 Breath test Not applicable  
Vehicle direction S to N Driver Postcode BS206DL  
FRV Not foreign registered vehicle Journey Unknown

Casualty Reference: 1 Age: 20 Male Driver/rider Severity: Slight

Vehicle Reference 2 Car Overtaking moving vehicle on its offside  
Not in restricted lane No skidding, jack-knifing or overturning  
First point of impact Nearside Age of Driver 49 Breath test Driver not contacted  
Vehicle direction S to N Driver Postcode Unknown  
FRV Not foreign registered vehicle Journey Unknown

Accidents between dates 01/01/2011 and 30/06/2016 (66) months

Selection: Notes:

Selected using Pre-defined Query :

111106679 20/10/2011 Thursday Time 1110 Vehicles 2 Casualties 2 Slight  
Fine without high winds Road surface Dry Daylight:street lights present  
Special Conditions None Road Type Single carriageway  
V1 WAS TRAVELLING ALONG SLADE ROAD & FAILED TO NEGOTIATE THE JUNCTION OF AVONWAY COLLIDING WITH  
V2 & THEN CONTINUING ON INTO THE FRONT GARDEN OF 29 SLADE ROAD.  
Occurred on SLADE ROAD AT JUNCTION WITH AVONWAY, PORTISHEAD, BRISTOL

Vehicle Reference 1 Car Going ahead  
Not in restricted lane No skidding, jack-knifing or overturning  
First point of impact Front Age of Driver 67 Breath test Negative  
Vehicle direction N to S Driver Postcode BS217FR  
FRV Not foreign registered vehicle Journey Unknown

Casualty Reference: 1 Age: 67 Female Driver/rider Severity: Slight

Vehicle Reference 2 Car Going ahead  
Not in restricted lane No skidding, jack-knifing or overturning  
First point of impact Front Age of Driver 49 Breath test Negative  
Vehicle direction W to E Driver Postcode BS216DT  
FRV Not foreign registered vehicle Journey Unknown

Casualty Reference: 2 Age: 49 Female Driver/rider Severity: Slight

---

111107215 15/11/2011 Tuesday Time 1415 Vehicles 2 Casualties 1 Slight  
Fine without high winds Road surface Dry Daylight:street lights present  
Special Conditions ATS out Road Type Dual carriageway  
V1 STATIONARY AT TRAFFIC LIGHTS WAITING TO TURN RIGHT INTO CO OP CARPARK. FILTER LIGHT TURNED GREEN  
& V1 TURNED TO GO TO CARPARK, V2 IN NEARSIDE LANE TRAVELLING IN OPPOSITE DIRECTION COLLIDED WITH  
NEARSIDE FRONT WING, PASSENGER DOOR & REAR WING.  
Occurred on A369 WYNDHAM WAY AT JUNCTION WITH ROAD TO CO OP CARPARK, PORTISHEAD

Vehicle Reference 1 Car Turning right  
Not in restricted lane No skidding, jack-knifing or overturning  
First point of impact Nearside Age of Driver 18 Breath test Driver not contacted  
Vehicle direction NW to SW Driver Postcode BS207DL  
FRV Not foreign registered vehicle Journey Commuting to/from work

Casualty Reference: 1 Age: 18 Female Driver/rider Severity: Slight

Vehicle Reference 2 Car Going ahead  
Not in restricted lane No skidding, jack-knifing or overturning  
First point of impact Front Age of Driver 35 Breath test Driver not contacted  
Vehicle direction SE to NW Driver Postcode  
FRV Not foreign registered vehicle Journey Unknown

Accidents between dates 01/01/2011 and 30/06/2016 (66) months

Selection: Notes:

Selected using Pre-defined Query :

121201812 19/03/2012 Monday Time 0655 Vehicles 2 Casualties 1 Slight  
Fine without high winds Road surface Dry Daylight:street lights present  
Special Conditions None Road Type Single carriageway  
V1 DRIVEN ON TO RAB WITHOUT SEEING V2 AND KNOCKED V2 OVER  
Occurred on A369 WYNDHAM WAY JCT WITH B3124 HIGH STREET, NAILSEA

Vehicle Reference 1 Van or Goods <= 3.5 tonnes mgw Going ahead  
Not in restricted lane No skidding, jack-knifing or overturning  
First point of impact Offside Age of Driver 59 Breath test Negative  
Vehicle direction SW to NE Driver Postcode BS208RH  
FRV Not foreign registered vehicle Journey Journey as part of work

Vehicle Reference 2 Pedal cycle Going ahead  
Not in restricted lane No skidding, jack-knifing or overturning  
First point of impact Nearside Age of Driver 48 Breath test Not applicable  
Vehicle direction SE to NE Driver Postcode BS207LF  
FRV Not foreign registered vehicle Journey Unknown

Casualty Reference: 1 Age: 48 Male Driver/rider Severity: Slight

---

121203135 24/04/2012 Tuesday Time 1105 Vehicles 2 Casualties 1 Serious  
Fine without high winds Road surface Dry Daylight:street lights present  
Special Conditions None Road Type Roundabout  
V2 TRAVELLING AROUND RAB. V1 PULLED OUT ONTO RAB FROM WYNDHAM WAY AND CYCLIST STRUCK HIS O/S  
DRIVERS DOOR  
Occurred on A369 PORTBURY HUNDRED JCT WITH SHEEPWAY RAB, PORTISHEAD

Vehicle Reference 1 Car Going ahead  
Not in restricted lane No skidding, jack-knifing or overturning  
First point of impact Offside Age of Driver 67 Breath test Negative  
Vehicle direction NW to SE Driver Postcode BS208RN  
FRV Not foreign registered vehicle Journey Unknown

Vehicle Reference 2 Pedal cycle Going ahead  
Not in restricted lane No skidding, jack-knifing or overturning  
First point of impact Front Age of Driver 54 Breath test Not applicable  
Vehicle direction W to E Driver Postcode BS105NH  
FRV Not foreign registered vehicle Journey Unknown

Casualty Reference: 1 Age: 54 Male Driver/rider Severity: Serious

Accidents between dates 01/01/2011 and 30/06/2016 (66) months

Selection: Notes:

Selected using Pre-defined Query :

121204044 08/06/2012 Friday Time 1500 Vehicles 2 Casualties 1 Slight  
Fine with high winds Road surface Wet/Damp Daylight:street lights present  
Special Conditions None Road Type Single carriageway  
V1 AND V2 WERE DRIVING ALONG COMBE ROAD. V1 WENT TO TURN INTO SLADE ROAD, V2 TRIED TO OVERTAKE BUT STRUCK THE REAR OF V1.  
Occurred on COOMBE ROAD AT JUNCTION WITH SLADE RD, PORTISHEAD, BRISTOL

Vehicle Reference 1 Car Turning right  
Not in restricted lane No skidding, jack-knifing or overturning  
First point of impact Back Age of Driver 47 Breath test Not requested  
Vehicle direction E to N Driver Postcode BS206BW  
FRV Not foreign registered vehicle Journey Unknown

Vehicle Reference 2 Car Overtaking moving vehicle on its offside  
Not in restricted lane No skidding, jack-knifing or overturning  
First point of impact Front Age of Driver 37 Breath test Not requested  
Vehicle direction E to W Driver Postcode BS206DQ  
FRV Not foreign registered vehicle Journey Unknown

Casualty Reference: 1 Age: 37 Male Driver/rider Severity: Slight

---

121204316 27/06/2012 Wednesday Time 0655 Vehicles 2 Casualties 1 Slight  
Other Road surface Wet/Damp Daylight:street lights present  
Special Conditions None Road Type Single carriageway  
V1 TRAVELLING ALONG BRAMPTON WAY APPROACHING CADBURY RD ON THE RIGHT. V2 CYCLIST WAS TRAVELLING UP CADBURY RD APPROACHING JNCT WITH BRAMPTON WAY WHEN V1 HAS TURNED RIGHT INTO CADBURY RD, CUTTING THE CORNER & COLLIDING WITH V2.  
Occurred on BRAMPTON WAY AT JUNCTION WITH CADBURY RD, PORTISHEAD, BRISTOL

Vehicle Reference 1 Car Turning right  
Not in restricted lane No skidding, jack-knifing or overturning  
First point of impact Front Age of Driver 49 Breath test Negative  
Vehicle direction W to S Driver Postcode BS206UR  
FRV Not foreign registered vehicle Journey Unknown

Vehicle Reference 2 Pedal cycle Going ahead  
Not in restricted lane No skidding, jack-knifing or overturning  
First point of impact Front Age of Driver 28 Breath test Not applicable  
Vehicle direction S to N Driver Postcode BS206QZ  
FRV Not foreign registered vehicle Journey Unknown

Casualty Reference: 1 Age: 28 Male Driver/rider Severity: Slight

Accidents between dates 01/01/2011 and 30/06/2016 (66) months

Selection: Notes:

Selected using Pre-defined Query :

121204457 23/07/2012 Monday Time 1720 Vehicles 2 Casualties 1 Slight  
Fine without high winds Road surface Dry Daylight:street lights present  
Special Conditions None Road Type Roundabout  
V1 HAD SLOWED TO ENTER ROUNDABOUT WHEN A CYCLIST, BELIEVED TO HAVE COME OFF THE VERGE / PAVEMENT  
IN FRONT OF V1. V1 STOPPED IMMEDIATELY BUT COULD NOT AVOID V2 HITTING BACK OF BICYCLE CAUSING RIDER  
TO FALL OFF.  
Occurred on A369 WYNDHAM WAY AT ROUNDABOUT JUNCTION WITH B3124 PORTBURY COMMON, PORTI

Vehicle Reference 1 Car Slowing or Stopping  
Not in restricted lane No skidding, jack-knifing or overturning  
First point of impact Front Age of Driver 83 Breath test Driver not contacted  
Vehicle direction NW to SE Driver Postcode Unknown  
FRV Not foreign registered vehicle Journey Unknown

Vehicle Reference 2 Pedal cycle Going ahead  
Not in restricted lane No skidding, jack-knifing or overturning  
First point of impact Back Age of Driver 13 Breath test Driver not contacted  
Vehicle direction N to S Driver Postcode Unknown  
FRV Not foreign registered vehicle Journey Unknown

Casualty Reference: 1 Age: 13 Male Driver/rider Severity: Slight

---

121205169 25/07/2012 Wednesday Time 2025 Vehicles 2 Casualties 1 Slight  
Fine without high winds Road surface Dry Daylight:street lights present  
Special Conditions None Road Type Single carriageway  
V1 TRAVELLING DOWN NORE RD TOWARDS THE HIGH ST WHEN ONCOMING V2 HAS PULLED ACROSS V1'S PATH TO  
ENTER BATTERY RD. V1 AND V2 HAVE COLLIDED.  
Occurred on NORE RD AT JUNCTION WITH BATTERY RD, PORTISHEAD, BRISTOL

Vehicle Reference 1 Car Going ahead  
Not in restricted lane No skidding, jack-knifing or overturning  
First point of impact Front Age of Driver 19 Breath test Not requested  
Vehicle direction NW to SE Driver Postcode BS206DH  
FRV Not foreign registered vehicle Journey Unknown

Vehicle Reference 2 Car Turning right  
Not in restricted lane No skidding, jack-knifing or overturning  
First point of impact Front Age of Driver 42 Breath test Not requested  
Vehicle direction SE to N Driver Postcode BS83EP  
FRV Not foreign registered vehicle Journey Unknown

Casualty Reference: 1 Age: 62 Female Passenger Severity: Slight



Accidents between dates 01/01/2011 and 30/06/2016 (66) months

Selection: Notes:

Selected using Pre-defined Query :

121206997 29/10/2012 Monday Time 1359 Vehicles 2 Casualties 1 Slight  
Fine without high winds Road surface Dry Daylight:street lights present  
Special Conditions None Road Type Single carriageway  
C1 WAS RIDING BIKE ON THE PAVEMENT. V1 PULLED OUT OF SIDE ROAD AND COLLIDED WITH C1 CAUSING MINOR INJURY.  
Occurred on PHEONIX WAY AT JUNCTION WITH REDPOLL DRIVE, PORTBURY, BRISTOL

Vehicle Reference 1 Car Turning right  
Not in restricted lane No skidding, jack-knifing or overturning  
First point of impact Offside Age of Driver Breath test Driver not contacted  
Vehicle direction E to N Driver Postcode Unknown  
FRV Not foreign registered vehicle Journey Unknown

Vehicle Reference 2 Pedal cycle Going ahead  
Footway (pavement) No skidding, jack-knifing or overturning  
First point of impact Front Age of Driver 10 Breath test Not applicable  
Vehicle direction N to S Driver Postcode BS207AR  
FRV Not foreign registered vehicle Journey Unknown

Casualty Reference: 1 Age: 10 Female Driver/rider Severity: Slight

---

121208105 04/12/2012 Tuesday Time 1915 Vehicles 1 Casualties 1 Slight  
Fine without high winds Road surface Wet/Damp Darkness: street lights present and lit  
Special Conditions None Road Type Single carriageway  
V1 TRAVELLING ALONG WYNDHAM WAY TOWARDS QUAYS AVENUE, V1 APPROACHED A PEDESTRIAN CROSSING, D1 STATES THE LIGHTS WERE ON GREEN BUT A MALE IN DARK CLOTHING RAN FROM THE PAVEMENT ON THE LEFT, D1 SWERVED BUT MALE RAN INTO SIDE OF V1.  
Occurred on A369 WYNDHAM WAY, BRISTOL

Vehicle Reference 1 Car Going ahead  
Not in restricted lane No skidding, jack-knifing or overturning  
First point of impact Nearside Age of Driver 53 Breath test Negative  
Vehicle direction SE to NW Driver Postcode BS206AA  
FRV Not foreign registered vehicle Journey Unknown

Casualty Reference: 1 Age: 25 Male Pedestrian Severity: Slight  
Pedestrian Direction: NE

Accidents between dates 01/01/2011 and 30/06/2016 (66) months

Selection: Notes:

Selected using Pre-defined Query :

121207006 11/10/2012 Thursday Time 1845 Vehicles 2 Casualties 1 Slight  
Raining without high winds Road surface Wet/Damp Daylight:street lights present  
Special Conditions None Road Type Roundabout  
V1 ARRIVED AT ROUNDABOUT AND CONDUCTED A U TURN WHERE UPON V2 IMMEDIATELY BEHIND COLLIDED SIDE ON.  
Occurred on B3124 BRISTOL ROAD ROUNDABOUT, PORTISHEAD, BRISTOL

Vehicle Reference 1 Car U turn  
Not in restricted lane No skidding, jack-knifing or overturning  
First point of impact Nearside Age of Driver 67 Breath test Not requested  
Vehicle direction W to W Driver Postcode BS482HX  
FRV Not foreign registered vehicle Journey Unknown

Casualty Reference: 1 Age: 67 Female Passenger Severity: Slight

Vehicle Reference 2 Car Going ahead  
Not in restricted lane No skidding, jack-knifing or overturning  
First point of impact Offside Age of Driver 33 Breath test Not requested  
Vehicle direction W to E Driver Postcode BS206LN  
FRV Not foreign registered vehicle Journey Unknown

---

131304165 24/06/2013 Monday Time 0835 Vehicles 1 Casualties 1 Serious  
Fine without high winds Road surface Dry Daylight:street lights present  
Special Conditions None Road Type Single carriageway  
FROM ACCOUNT OF V1 AND WITNESS ACCOUNT IT WOULD SEEM THAT C1 HAS WALKED OUT INTO THE PATH OF V1 THIS HAS CAUSED V1 TO COLLIDE WITH C1. C1 HAS GONE OVER THE BONNET AND HAS HIT THE WINDSCREEN OF V1 AND HAS ENDED UP IN THE ROAD.  
Occurred on A369 WYNDHAM WAY, PORTISHEAD, BRISTOL

Vehicle Reference 1 Car Going ahead  
Not in restricted lane No skidding, jack-knifing or overturning  
First point of impact Front Age of Driver 24 Breath test Not requested  
Vehicle direction SE to NW Driver Postcode BS207BT  
FRV Not foreign registered vehicle Journey Unknown

Casualty Reference: 1 Age: 36 Male Pedestrian Severity: Serious  
Pedestrian Direction: S

Accidents between dates 01/01/2011 and 30/06/2016 (66) months

Selection: Notes:

Selected using Pre-defined Query :

131305660 16/08/2013 Friday Time 2330 Vehicles 3 Casualties 1 Slight  
Fine without high winds Road surface Dry Darkness: street lights present and lit  
Special Conditions None Road Type Single carriageway

IT WOULD SEEM THAT V1 WAS BEING DRIVEN TOO FAST AND BY A DRIVER UNDER THE INFLUENCE OF ALCOHOL. THE WITNESS IN THE CAR, COMING IN THE OPPOSITE DIRECTION STATED THAT V1 SWERVED ACROSS AND STRUCK V3. IT CONTINUED AND STRUCK V2 WHICH PUSHED IT ALONG THE ROA

Occurred on BRISTOL ROAD, PORTISHEAD, BRISTOL

Vehicle Reference 1 Car Going ahead  
Not in restricted lane Overturned  
First point of impact Front Age of Driver 23 Breath test Positive  
Vehicle direction E to W Driver Postcode BS217XY  
FRV Not foreign registered vehicle Journey Unknown

Casualty Reference: 1 Age: 23 Female Driver/rider Severity: Slight

Vehicle Reference 2 Car Parked  
Not in restricted lane No skidding, jack-knifing or overturning  
First point of impact Offside Age of Driver Breath test Driver not contacted  
Vehicle direction Park to Parked Driver Postcode  
FRV Not foreign registered vehicle Journey Unknown

Vehicle Reference 3 Car Parked  
Not in restricted lane No skidding, jack-knifing or overturning  
First point of impact Back Age of Driver Breath test Driver not contacted  
Vehicle direction Park to Parked Driver Postcode  
FRV Not foreign registered vehicle Journey Unknown

Accidents between dates 01/01/2011 and 30/06/2016 (66) months

Selection: Notes:

Selected using Pre-defined Query :

131306048 14/09/2013 Saturday Time 1100 Vehicles 2 Casualties 1 Slight  
Fine without high winds Road surface Dry Daylight: no street lighting  
Special Conditions None Road Type Roundabout  
V1 DRIVING ALONG WYNDHAM WAY TOWARDS BRISTOL, STOPPED AT ROUNDABOUT TO GIVE WAY, V2 HIT THE  
BACK OF V1. V1 DRIVER ADVISED THAT V2 DRIVER BRAKED BUT SKIDDED AND HIT HER CAR HARD.  
Occurred on ROUNDABOUT AT WYNDHAM WAY, PORTISHEAD, AT JUNCTION WITH SHEEPWAY AND BRIS

Vehicle Reference 1 Car Waiting to go ahead but held up  
Not in restricted lane No skidding, jack-knifing or overturning  
First point of impact Back Age of Driver 45 Breath test Not requested  
Vehicle direction NW to SE Driver Postcode BS206QJ  
FRV Not foreign registered vehicle Journey Unknown

Casualty Reference: 1 Age: 45 Female Driver/rider Severity: Slight

Vehicle Reference 2 Car Slowing or Stopping  
Not in restricted lane Skidded  
First point of impact Front Age of Driver 50 Breath test Not requested  
Vehicle direction NW to SE Driver Postcode  
FRV Not foreign registered vehicle Journey Unknown

---

131307315 13/10/2013 Sunday Time 0809 Vehicles 2 Casualties 1 Slight  
Raining with high winds Road surface Wet/Damp Daylight:street lights present  
Special Conditions None Road Type Single carriageway  
V1 WAS IN A LINE OF SLOW MOVING TRAFFIC. V2 WAS OVERTAKING CARS ON THE OFFSIDE. V1 CHECKED MIRROR  
BUT DUE TO HEAVY RAIN DID NOT SEE V2 SO WHEN HE WENT TO TURN V2 STRUCK V1.  
Occurred on WYNDHAM WAY, PORTISHEAD, BRISTOL

Vehicle Reference 1 Car Moving off  
Not in restricted lane No skidding, jack-knifing or overturning  
First point of impact Offside Age of Driver 17 Breath test Not requested  
Vehicle direction SE to W Driver Postcode BS207DN  
FRV Not foreign registered vehicle Journey Unknown

Vehicle Reference 2 Motorcycle over 50cc and up to 125cc Going ahead  
Not in restricted lane No skidding, jack-knifing or overturning  
First point of impact Front Age of Driver 20 Breath test Not requested  
Vehicle direction SE to NW Driver Postcode BS206EE  
FRV Not foreign registered vehicle Journey Unknown

Casualty Reference: 1 Age: 20 Male Driver/rider Severity: Slight

---

Accidents between dates 01/01/2011 and 30/06/2016 (66) months

Selection: Notes:

Selected using Pre-defined Query :

131307673 17/11/2013 Sunday Time 1700 Vehicles 2 Casualties 1 Slight  
 Fine without high winds Road surface Dry Darkness: street lights present and lit  
 Special Conditions None Road Type Single carriageway  
 V1 TRAVELING BEHIND ANOTHER VEHICLE WHICH WAS TURNING LEFT INTO NEWFOUNDLAND WAY, V2 WAS TRAVELING ON THE OPPOSITE SIDE OF THE ROAD AND TURNED STRAIGHT INTO NEWFOUNDLAND WAY AFTER THE OTHER VEHICLE HAD PASSED THE JUNCTION,V2 DID NOT GIVE V1 TIME TO PASS  
 Occurred on AT JUNCTION WITH HARBOUR ROAD AND NEWFOUNDLAND WAY, PORTISHEAD

Vehicle Reference 1 Pedal cycle Going ahead  
 Not in restricted lane Skidded  
 First point of impact Offside Age of Driver 21 Breath test Not applicable  
 Vehicle direction NW to SE Driver Postcode BS208DT  
 FRV Not foreign registered vehicle Journey Commuting to/from work

Casualty Reference: 1 Age: 21 Male Driver/rider Severity: Slight

Vehicle Reference 2 Car Turning right  
 Not in restricted lane No skidding, jack-knifing or overturning  
 First point of impact Front Age of Driver Breath test Driver not contacted  
 Vehicle direction SE to NE Driver Postcode  
 FRV Not foreign registered vehicle Journey Unknown

131308048 27/11/2013 Wednesday Time 1650 Vehicles 2 Casualties 1 Slight  
 Fine without high winds Road surface Dry Darkness: street lights present and lit  
 Special Conditions None Road Type Roundabout  
 V1 TRAVELLING TOWARDS CLEVEDON DIRECTION TURNING RIGHT AT THE ROUNDABOUT, V2 TRAVELIING FROM THE CLEVEDON DIRECTION TO GO STRAIGHT OVER TO BRISTOL ROAD. V2 SAW V1 BUT BROKE TOO LATE COLLIDING WITH V1.  
 Occurred on CLEVEDON ROAD/ BRISTOL ROAD ROUNDABOUT, PORTISHEAD

Vehicle Reference 1 Pedal cycle Turning right  
 Not in restricted lane Skidded  
 First point of impact Front Age of Driver 36 Breath test Not applicable  
 Vehicle direction NE to NW Driver Postcode BS206AX  
 FRV Not foreign registered vehicle Journey Commuting to/from work

Casualty Reference: 1 Age: 36 Male Driver/rider Severity: Slight

Vehicle Reference 2 Car Turning right  
 Not in restricted lane No skidding, jack-knifing or overturning  
 First point of impact Front Age of Driver 45 Breath test Driver not contacted  
 Vehicle direction S to NE Driver Postcode  
 FRV Not foreign registered vehicle Journey Unknown

Accidents between dates 01/01/2011 and 30/06/2016 (66) months

Selection: Notes:

Selected using Pre-defined Query :

131308058 03/12/2013 Tuesday Time 0712 Vehicles 2 Casualties 1 Slight  
Fine without high winds Road surface Dry Darkness: street lights present and lit  
Special Conditions None Road Type Single carriageway  
V1 TURNING RIGHT INTO NEWFOUNDLAND WAY, AS V1 WAS DRIVING INTO NEWFOUNDLAND WAY THERE WAS A QUE  
OF CARS ON THE RIGHT HAND SIDE. V2 SHOT BETWEEN THE CARS. V1 SPOTTED V2 & SLAMMED ON BRAKES BUT V2  
COLLDED WITH THE SIDE OF V1.  
Occurred on JUNCTION OF HARBOUR ROAD AND NEWFOUNDLAND WAY, PORTISHEAD

Vehicle Reference 1 Car Turning right  
Not in restricted lane No skidding, jack-knifing or overturning  
First point of impact Offside Age of Driver 60 Breath test Driver not contacted  
Vehicle direction SE to NE Driver Postcode BS248LY  
FRV Not foreign registered vehicle Journey Commuting to/from work

Vehicle Reference 2 Pedal cycle Going ahead  
Not in restricted lane Skidded  
First point of impact Front Age of Driver 14 Breath test Not applicable  
Vehicle direction NE to SW Driver Postcode BS207FJ  
FRV Not foreign registered vehicle Journey Unknown

Casualty Reference: 1 Age: 14 Male Driver/rider Severity: Slight

---

131308544 27/11/2013 Wednesday Time 2130 Vehicles 2 Casualties 1 Slight  
Fine without high winds Road surface Dry Darkness: street lights present and lit  
Special Conditions None Road Type Single carriageway  
V1 DRIVING FROM PORTISHEAD HAM STREET TOWARDS BRISTOL WHEN HE HAS MOVED TO THE RIGHT AND HAS  
STRUCK BY V2 ITS FRONT OFFSIDE.  
Occurred on A369 WYNDHAM WAY, PORTISHEAD, BRISTOL

Vehicle Reference 1 Car Changing lane to right  
Not in restricted lane No skidding, jack-knifing or overturning  
First point of impact Offside Age of Driver 34 Breath test Negative  
Vehicle direction NW to SE Driver Postcode TA93AU  
FRV Not foreign registered vehicle Journey Unknown

Vehicle Reference 2 Motorcycle over 50cc and up to 125cc Going ahead  
Not in restricted lane No skidding, jack-knifing or overturning  
First point of impact Front Age of Driver 29 Breath test Negative  
Vehicle direction NW to SE Driver Postcode BS207NE  
FRV Not foreign registered vehicle Journey Unknown

Casualty Reference: 1 Age: 29 Male Driver/rider Severity: Slight

Accidents between dates 01/01/2011 and 30/06/2016 (66) months

Selection: Notes:

Selected using Pre-defined Query :

141401064 12/02/2014 Wednesday Time 1535 Vehicles 1 Casualties 1 Slight  
Fine with high winds Road surface Dry Daylight: no street lighting  
Special Conditions None Road Type Single carriageway  
CAS 1 RAN OUT IN FRONT OF V1, V1 HIT THE CHILD POSSIBLE INJURY TO FOOT, SHE SAID SHE WAS OK BUT THEY  
TOOK HER TO HER GRANDMOTHERS.  
Occurred on U HIGH ST PORTISHEAD OUTSIDE/BY OPPOSITE BRANTON WAY M OF U HIGH ST PORTISHEAD

Vehicle Reference 1 Taxi Moving off  
Not in restricted lane No skidding, jack-knifing or overturning  
First point of impact Front Age of Driver 54 Breath test Not requested  
Vehicle direction S to N Driver Postcode BS208JT  
FRV Not foreign registered vehicle Journey Unknown

Casualty Reference: 1 Age: 14 Female Pedestrian Severity: Slight  
Pedestrian Direction: E School pupil to or from school

---

141401403 28/02/2014 Friday Time 1020 Vehicles 1 Casualties 1 Slight  
Fine without high winds Road surface Wet/Damp Daylight: no street lighting  
Special Conditions None Road Type Roundabout  
PEDESTRIAN CROSSING ROAD AND WAS CLIPPED BY V01 WHICH DID NOT STOP  
Occurred on U HIGH ST AT JUNCTION WITH U ST PETERS ROAD, PORTISHEAD, BRISTOL

Vehicle Reference 1 Car Turning right  
Not in restricted lane No skidding, jack-knifing or overturning  
First point of impact Nearside Age of Driver Breath test Driver not contacted  
Vehicle direction N to W Driver Postcode  
FRV Not foreign registered vehicle Journey Unknown

Casualty Reference: 1 Age: 16 Female Pedestrian Severity: Slight  
Pedestrian Direction: S School pupil to or from school

---

Accidents between dates 01/01/2011 and 30/06/2016 (66) months

Selection: Notes:

Selected using Pre-defined Query :

141401817 06/02/2014 Thursday Time 1315 Vehicles 2 Casualties 1 Slight  
Raining without high winds Road surface Wet/Damp Daylight:street lights present  
Special Conditions None Road Type Single carriageway  
VEHS TRAVELLING DOWN NORE ROAD TOWARD PORTISHEAD TOWN CENTRE. PARKED VEHS ON ROADSIDE CAUSED  
VEHS TO SLOW AT CERTAIN POINTS TO ALLOW ONCOMING VEHS TO PASS. V1 STOPPED TO ALLOW BUS THROUGH, V2  
TRAVELLING BEHIND V1 COULDN'T STOP IN TIME AND HIT REAR OF V1.  
Occurred on NORE ROAD, PORTISHEAD, BRISTOL

Vehicle Reference 1 Car Slowing or Stopping  
Not in restricted lane No skidding, jack-knifing or overturning  
First point of impact Back Age of Driver 48 Breath test Negative  
Vehicle direction W to E Driver Postcode BS207AD  
FRV Not foreign registered vehicle Journey Unknown

Casualty Reference: 1 Age: 48 Male Passenger Severity: Slight

Vehicle Reference 2 Car Waiting to go ahead but held up  
Not in restricted lane No skidding, jack-knifing or overturning  
First point of impact Front Age of Driver 23 Breath test Negative  
Vehicle direction W to E Driver Postcode BS206TQ  
FRV Not foreign registered vehicle Journey Unknown

---

141403524 02/05/2014 Friday Time 1510 Vehicles 1 Casualties 1 Slight  
Fine without high winds Road surface Dry Daylight  
Special Conditions None Road Type Single carriageway  
IT WOULD APPEAR FROM THE RIDER'S REPORT AND THE SKID MARKS ON THE ROAD THAT THE RIDER WAS  
TRAVELLING ALONG THE TIGHT BEND AND SLID OFF ACROSS THE ROAD. THERE WAS NO DAMAGE TO ANYBODY  
ELSE, MINOR DAMAGE TO MOTORCYCLE.  
Occurred on BRAMPTON WAY OUTSIDE/BY NO.28, PORTISHEAD, BRISTOL

Vehicle Reference 1 Motorcycle over 500cc Going ahead right hand bend  
Not in restricted lane Skidded  
First point of impact Did not impact Age of Driver 42 Breath test Not requested  
Vehicle direction N to W Driver Postcode BS206XZ  
FRV Not foreign registered vehicle Journey Unknown  
Left hand drive No

Casualty Reference: 1 Age: 42 Male Driver/rider Severity: Slight

---



Accidents between dates 01/01/2011 and 30/06/2016 (66) months

Selection: Notes:

Selected using Pre-defined Query :

141404155 20/06/2014 Friday Time 1330 Vehicles 2 Casualties 1 Slight  
Fine without high winds Road surface Dry Daylight  
Special Conditions None Road Type Single carriageway  
V1 HIT FROM BEHIND BY V2 ON ROUNDABOUT, V1 STOPPED V2 DROVE OFF.  
Occurred on ROUNDABOUT AT SHEEPWAY, WYNDHAM WAY AND PORTBURY HUNDRED.

Vehicle Reference 1 Car Waiting to go ahead but held up  
Not in restricted lane No skidding, jack-knifing or overturning  
First point of impact Back Age of Driver 65 Breath test Not requested  
Vehicle direction NW to SE Driver Postcode BS207FF  
FRV Not foreign registered vehicle Journey Unknown  
Left hand drive No  
Casualty Reference: 1 Age: 65 Male Driver/rider Severity: Slight

Vehicle Reference 2 Car Going ahead  
Not in restricted lane No skidding, jack-knifing or overturning  
First point of impact Front Age of Driver Breath test Driver not contacted  
Vehicle direction NE to SE Driver Postcode  
FRV Not foreign registered vehicle Journey Unknown  
Left hand drive No

---

141405666 13/08/2014 Wednesday Time 1310 Vehicles 1 Casualties 1 Slight  
Fine without high winds Road surface Dry Daylight  
Special Conditions None Road Type Single carriageway  
V1 (REFUSE VEH) TURNS RIGHT OUT OF HERON GARDENS & MISJUDGES THE TURNING, DROVE UP AND ONTO  
NEARSIDE KERB RESULTING IN THE DRIVER BEING THROWN INTO PASSENGERS SEAT. V1 CONTINUED ON FULL RIGHT  
HAND LOCK DEMOLISHING TRAFFIC ISLAND STREET LIGHTING AND T  
Occurred on B3124 PORTBURY COMMON JUNCTION WITH HERON GARDENS, PORTISHEAD, BRISTOL

Vehicle Reference 1 Goods >= 7.5 tonnes mgw Turning right  
Not in restricted lane No skidding, jack-knifing or overturning  
First point of impact Front Age of Driver 45 Breath test Negative  
Vehicle direction N to W Driver Postcode TA82JY  
FRV Not foreign registered vehicle Journey Journey as part of work  
Left hand drive No  
Casualty Reference: 1 Age: 52 Male Passenger Severity: Slight

---

Accidents between dates 01/01/2011 and 30/06/2016 (66) months

Selection: Notes:

Selected using Pre-defined Query :

141406867 20/09/2014 Saturday Time 1040 Vehicles 2 Casualties 2 Slight  
 Fine without high winds Road surface Dry Daylight  
 Special Conditions None Road Type Single carriageway  
 V2 WAS DRIVING ALONG HARBOUR RD, SLOWLY, POSSIBLY STOPPED IN ROAD. V1 SKIDDED, UNABLE TO STOP AND DROVE INTO REAR OF V2.  
 Occurred on HARBOUR ROAD , PORTISHEAD, BRISTOL

Vehicle Reference	1	Car		Going ahead
Not in restricted lane			Skidded	
First point of impact	Front		Age of Driver	40
Vehicle direction	SE to NW		Breath test	Not requested
FRV	Not foreign registered vehicle		Driver Postcode	BS207AR
Left hand drive	No		Journey	Unknown
Casualty Reference:	1	Age: 40	Female	Driver/rider
				Severity: Slight

Vehicle Reference	2	Car		Slowing or Stopping
Not in restricted lane			No skidding, jack-knifing or overturning	
First point of impact	Back		Age of Driver	55
Vehicle direction	SE to NW		Breath test	Not requested
FRV	Not foreign registered vehicle		Driver Postcode	BS206DN
Left hand drive	No		Journey	Unknown
Casualty Reference:	2	Age: 55	Male	Driver/rider
				Severity: Slight

141407928 28/10/2014 Tuesday Time 1942 Vehicles 2 Casualties 1 Slight  
 Fine without high winds Road surface Dry Darkness: street lights present and lit  
 Special Conditions None Road Type Dual carriageway  
 V1 STOPPED AT TRAFFIC LIGHTS JUNCTION WITH MCDONALDS ON WYNDHAM WAY, PORTISHEAD & IN THE DIRECTION OF THE M5. V1 WAS IN THE RIGHT LANE TO TURN RIGHT TOWARDS CO-OP. V1 HAS NOT READ THE TRAFFIC LIGHTS CORRECTLY. V1 HAS DRIVEN THROUGH A RED LIGHT MISTA  
 Occurred on A369 WYNDHAM WAY JUNCTION WITH CO-OP CAR PARK PORTISHEAD, BRISTOL

Vehicle Reference	1	Car		Turning right
Not in restricted lane			No skidding, jack-knifing or overturning	
First point of impact	Front		Age of Driver	18
Vehicle direction	NW to SW		Breath test	Not requested
FRV	Not foreign registered vehicle		Driver Postcode	BS206PF
Left hand drive	No		Journey	Unknown
Vehicle Reference	2	Car		Going ahead
Not in restricted lane			No skidding, jack-knifing or overturning	
First point of impact	Front		Age of Driver	35
Vehicle direction	SE to NW		Breath test	Not requested
FRV	Not foreign registered vehicle		Driver Postcode	TA27SE
Left hand drive	No		Journey	Unknown
Casualty Reference:	1	Age: 35	Female	Driver/rider
				Severity: Slight

Accidents between dates 01/01/2011 and 30/06/2016 (66) months

Selection: Notes:

Selected using Pre-defined Query :

151501439 28/01/2015 Wednesday Time 1615 Vehicles 2 Casualties 1 Slight

Fine without high winds Road surface Dry Daylight

Special Conditions None Road Type Single carriageway

V1 AND 2 WERE DRIVING ALONG PORTISHEAD HIGH STREET TOWARDS THE ROUNDABOUT OUTSIDE THE WHITE LION PUB WHERE V2 STOPPED FOR A ZEBRA CROSSING AND V1 WHILE AVOIDING A CAR TRYING TO PULL OUT COLLIDED WITH THE BACK OF V2 CAUSING DAMAGE TO THE BODYWORK OF BOTH

Occurred on PORTISHEAD HIGH STREET OUTSIDE THE WHITE LION PUB, PORTISHEAD, BRISTOL

Vehicle Reference 1 Car

Going ahead

Not in restricted lane

No skidding, jack-knifing or overturning

First point of impact Front

Age of Driver 21 Breath test Not requested

Vehicle direction S to N

Driver Postcode BS206PP

FRV Not foreign registered vehicle

Journey Unknown

Left hand drive No

Vehicle Reference 2 Car

Waiting to go ahead but held up

Not in restricted lane

No skidding, jack-knifing or overturning

First point of impact Back

Age of Driver 44 Breath test Not requested

Vehicle direction S to N

Driver Postcode BS207AD

FRV Not foreign registered vehicle

Journey Unknown

Left hand drive No

Casualty Reference: 1 Age: 44 Female Driver/rider Severity: Slight

Accidents between dates 01/01/2011 and 30/06/2016 (66) months

Selection: Notes:

Selected using Pre-defined Query :

151502967 08/04/2015 Wednesday Time 1334 Vehicles 2 Casualties 2 Slight

Fine without high winds Road surface Dry Daylight

Special Conditions None Road Type Single carriageway

V1 WAS DRIVING ALONG HARBOUR ROAD & INDICATES LEFT TOWARDS NEWFOUNDLAND WAY. V2 WAS STATIONARY AT THIS JUNCTION & WAS WAITING TO TURN LEFT INTO HARBOUR ROAD IN SAME DIRECTION V1 WAS DRIVING. V1 SLOWED DOWN, CANCELLED THE INDICATION & WAVED TO V2. V2

Occurred on HARBOUR ROAD AT JUNCTION WITH NEWFOUNDLAND WAY, PORTISHEAD, BRISTOL

Vehicle Reference	1	Car		Going ahead
				No skidding, jack-knifing or overturning
Not in restricted lane				
First point of impact	Nearside		Age of Driver	22
Vehicle direction	NW to SE		Breath test	Not requested
FRV	Not foreign registered vehicle		Driver Postcode	BS495DR
Left hand drive	No		Journey	Unknown

Casualty Reference: 1 Age: 22 Female Driver/rider Severity: Slight

Casualty Reference: 2 Age: 30 Male Passenger Severity: Slight

Vehicle Reference	2	Car		Turning left
				No skidding, jack-knifing or overturning
Not in restricted lane				
First point of impact	Offside		Age of Driver	39
Vehicle direction	NE to SE		Breath test	Not requested
FRV	Not foreign registered vehicle		Driver Postcode	BS207JX
Left hand drive	No		Journey	Unknown

151503721 01/05/2015 Friday Time 1510 Vehicles 1 Casualties 1 Slight

Fine without high winds Road surface Dry Daylight

Special Conditions None Road Type Single carriageway

V1 WAS TRAVELLING ALONG WYNDHAM WAY TOWARDS THE HIGH STREET & APPROACHED TOUCAN LIGHTS WHICH WERE GREEN. ONCE NEAR LIGHTS, THEY TURNED AMBER. PED RAN ONTO THE ROAD, OTHER PEDS REMAINED ON PAVEMENT. V1 HIT PED IN ROAD. MINOR INJURIES

Occurred on A369 WYNDHAM WAY, PORTISHEAD, BRISTOL

Vehicle Reference	1	Car		Going ahead
				No skidding, jack-knifing or overturning
Not in restricted lane				
First point of impact	Did not impact		Age of Driver	36
Vehicle direction	SE to NW		Breath test	Not requested
FRV	Not foreign registered vehicle		Driver Postcode	BS207AD
Left hand drive	No		Journey	Unknown

Casualty Reference: 1 Age: 12 Female Pedestrian Severity: Slight  
9 School pupil to or from school

Accidents between dates 01/01/2011 and 30/06/2016 (66) months

Selection: Notes:

Selected using Pre-defined Query :

151506150 18/08/2015 Tuesday Time 1220 Vehicles 2 Casualties 1 Slight  
Fine without high winds Road surface Dry Darkness: street lights present but unlit  
Special Conditions None Road Type Single carriageway  
V1 & V2 WERE TRAVELLING ALONG NORE ROAD IN PORTISHEAD. V1 WAS IMMEDIATELY BEHIND V2. V2 INDICATED TO TURN RIGHT AS IT APPROACHED NUMBER 14 THEN BEGAN TO TURN RIGHT. AS IT DID SO V1 DROVE INTO THE BACK OF V2 FORCING IT INTO THE WALL.  
Occurred on NORE ROAD OUTSIDE/BY NO.14, PORTISHEAD, BRISTOL

Vehicle Reference 1 Car Going ahead  
Not in restricted lane No skidding, jack-knifing or overturning  
First point of impact Front Age of Driver 73 Breath test Negative  
Vehicle direction E to W Driver Postcode BS207EY  
FRV Not foreign registered vehicle Journey Unknown  
Left hand drive No

Vehicle Reference 2 Car Turning right  
Not in restricted lane No skidding, jack-knifing or overturning  
First point of impact Back Age of Driver 50 Breath test Not requested  
Vehicle direction E to N Driver Postcode BS216YJ  
FRV Not foreign registered vehicle Journey Unknown  
Left hand drive No

Casualty Reference: 1 Age: 50 Female Driver/rider Severity: Slight

---

151506528 08/09/2015 Tuesday Time 1845 Vehicles 1 Casualties 1 Slight  
Fine without high winds Road surface Dry Daylight  
Special Conditions None Road Type Single carriageway  
C1 WAS WALKING ALONG ST MARYS ROAD TOWARDS WETLANDS LANE. V1 WAS REVERSING OUT. IN DOING SO PUSHED C1 UP AGAINST WALL, CAUSING INJURY TO HER LEGS, AMOUNTING TO DEEP MUSCLE BRUISING TO LEFT LEG.  
Occurred on ST MARYS ROAD BY NO.33, PORTISHEAD, BRISTOL

Vehicle Reference 1 Car Reversing  
Not in restricted lane No skidding, jack-knifing or overturning  
First point of impact Back Age of Driver 62 Breath test Not requested  
Vehicle direction N to S Driver Postcode BS251QE  
FRV Not foreign registered vehicle Journey Journey as part of work  
Left hand drive No

Casualty Reference: 1 Age: 17 Female Pedestrian Severity: Slight  
Pedestrian Direction: W

Accidents between dates 01/01/2011 and 30/06/2016 (66) months

Selection: Notes:

Selected using Pre-defined Query :

151507268 15/09/2015 Tuesday Time 1250 Vehicles 1 Casualties 1 Slight  
Fine without high winds Road surface Dry Daylight  
Special Conditions None Road Type Single carriageway

C1 CROSSED OVER STATION ROAD ON THE A369 ON ZEBRA CROSSING NEXT TO THE SHELL GARAGE TOOK TWO STEPS ONTO THE CROSSING WHEN A WHITE SUV VEHICLE RAN OVER C1'S FOOT. C1 HAS THEN JOLTED BACKWARDS INJURYING C1 BACK. V1 FTS

Occurred on A369 AT JUNCTION WITH STATION ROAD, PORTISHEAD

Vehicle Reference 1 Car Going ahead  
Not in restricted lane No skidding, jack-knifing or overturning  
First point of impact Nearside Age of Driver Breath test Driver not contacted  
Vehicle direction N to S Driver Postcode  
FRV Not foreign registered vehicle Journey Unknown  
Left hand drive No

Casualty Reference: 1 Age: 51 Female Pedestrian Severity: Slight  
Pedestrian Direction: W

151508933 21/03/2015 Saturday Time 1945 Vehicles 2 Casualties 1 Slight  
Fine without high winds Road surface Dry Darkness: street lights present and lit  
Special Conditions None Road Type Single carriageway

V1 WAS CROSSING HARBOUR ROAD WHEN SHE WAS HIT, PROBABLY FROM BEHIND, BY V2.

Occurred on HARBOUR ROAD, PORTISHEAD

Vehicle Reference 1 Pedal cycle Going ahead  
Not in restricted lane No skidding, jack-knifing or overturning  
First point of impact Back Age of Driver 38 Breath test Driver not contacted  
Vehicle direction NE to SW Driver Postcode BS207LB  
FRV Not foreign registered vehicle Journey Unknown  
Left hand drive No

Casualty Reference: 1 Age: 38 Female Driver/rider Severity: Slight

Cycle helmet Not known

Vehicle Reference 2 Car Going ahead  
Not in restricted lane No skidding, jack-knifing or overturning  
First point of impact Front Age of Driver Breath test Driver not contacted  
Vehicle direction NW to SE Driver Postcode Unknown  
FRV Not foreign registered vehicle Journey Unknown  
Left hand drive No

Accidents between dates 01/01/2011 and 30/06/2016 (66) months

Selection: Notes:

Selected using Pre-defined Query :

151507859 06/11/2015 Friday Time 1550 Vehicles 1 Casualties 1 Slight  
Fine without high winds Road surface Dry Daylight  
Special Conditions None Road Type Single carriageway  
C1 HAS STEPPED FROM PAVEMENT INTO THE ROAD AFTER LOOKING THE WRONG WAY & HAS HIT BY THE BONNET OF V1  
Occurred on HIGH STREET, PORTISHEAD

Vehicle Reference 1 Car Going ahead  
Not in restricted lane No skidding, jack-knifing or overturning  
First point of impact Front Age of Driver 18 Breath test Negative  
Vehicle direction S to N Driver Postcode BS206JL  
FRV Not foreign registered vehicle Journey Unknown  
Left hand drive No

Casualty Reference: 1 Age: 11 Female Pedestrian Severity: Slight  
Pedestrian Direction: E School pupil to or from school

---

151508586 14/11/2015 Saturday Time 2005 Vehicles 2 Casualties 1 Slight  
Fine without high winds Road surface Wet/Damp Darkness: street lights present and lit  
Special Conditions None Road Type Single carriageway  
V1 APPROACHED END OF CADBURY ROAD, PORTISHEAD JUNCTION WITH BRISTOL ROAD, V1 ABRUPTLY STOPPED AT GIVE WAY MARKINGS, V2 WAS TRAVELING ALONG BRISTOL ROAD AND DID NOT BELIEVE V1 WOULD STOP IN TIME, V2 EMERGENCY STOPPED FELL/JUMPED OFF HIS BIKE AND SLID ALON  
Occurred on B3124 BRISTOL ROAD, PORTISHEAD, BRISTOL

Vehicle Reference 1 Car Slowing or Stopping  
Not in restricted lane No skidding, jack-knifing or overturning  
First point of impact Front Age of Driver 29 Breath test Negative  
Vehicle direction NE to E Driver Postcode BS137DT  
FRV Not foreign registered vehicle Journey Unknown  
Left hand drive No

Vehicle Reference 2 Motorcycle over 50cc and up to 125cc Slowing or Stopping  
Not in restricted lane Skidded  
First point of impact Front Age of Driver 26 Breath test Not requested  
Vehicle direction W to E Driver Postcode BS207PJ  
FRV Not foreign registered vehicle Journey Unknown  
Left hand drive No

Casualty Reference: 1 Age: 26 Male Driver/rider Severity: Slight

Accidents between dates 01/01/2011 and 30/06/2016 (66) months

Selection: Notes:

Selected using Pre-defined Query :

151601454 10/12/2015 Thursday Time 1025 Vehicles 1 Casualties 1 Slight  
 Raining with high winds Road surface Wet/Damp Daylight  
 Special Conditions None Road Type Single carriageway  
 V1 TURNING FROM HIGH STREET INTO STOKE ROAD. TORRENTIAL RAIN. C1 HOLDING UMBRELLA SHIELDING FACE  
 FROM WEATHER STEPPED OFF CURB INTO THE PATH OF ONCOMING V1.  
 Occurred on B3124 HIGH STREET AT JUNCTION WITH STOKE ROAD, PORTISHEAD, BRISTOL

Vehicle Reference 1 Car Turning left  
 Not in restricted lane No skidding, jack-knifing or overturning  
 First point of impact Front Age of Driver 55 Breath test Not requested  
 Vehicle direction SW to NW Driver Postcode BS42NS  
 FRV Not foreign registered vehicle Journey Unknown  
 Left hand drive No

Casualty Reference: 1 Age: 82 Female Pedestrian Severity: Slight  
 9

161601259 16/02/2016 Tuesday Time 1249 Vehicles 3 Casualties 2 Slight  
 Fine without high winds Road surface Dry Daylight  
 Special Conditions None Road Type Single carriageway  
 V1 WAS PULLING OUT AROUND PARKED CARS ON BOTH SIDES OF HIGH STREET. V2 HAS COME FROM OPPOSITE SIDE  
 OF ROAD NOT ALLOWING V1 TO PULL AROUND PARKED VEHICLES & THUS ON DOING SO V1 HAS HAD TO SWERVE TO  
 AVOID V2 & COLLIDING WITH V3, CAUSING INJURY TO TWO  
 Occurred on HIGH ST, PORTISHEAD, BRISTOL

Vehicle Reference 1 Bus or coach Waiting to go ahead but held up  
 Not in restricted lane No skidding, jack-knifing or overturning  
 First point of impact Nearside Age of Driver 47 Breath test Driver not contacted  
 Vehicle direction S to N Driver Postcode BS328YL  
 FRV Not foreign registered vehicle Journey Unknown  
 Left hand drive No

Casualty Reference: 1 Age: 81 Female Passenger Severity: Slight

Casualty Reference: 2 Age: 71 Female Passenger Severity: Slight

Vehicle Reference 2 Car Going ahead  
 Not in restricted lane No skidding, jack-knifing or overturning  
 First point of impact Did not impact Age of Driver 60 Breath test Driver not contacted  
 Vehicle direction N to S Driver Postcode Unknown  
 FRV Not foreign registered vehicle Journey Unknown  
 Left hand drive No

Vehicle Reference 3 Car Parked  
 Not in restricted lane No skidding, jack-knifing or overturning  
 First point of impact Nearside Age of Driver Breath test Driver not contacted  
 Vehicle direction Park to Parked Driver Postcode  
 FRV Not foreign registered vehicle Journey Unknown  
 Left hand drive No



Accidents between dates 01/01/2011 and 30/06/2016 (66) months

Selection: Notes:

Selected using Pre-defined Query :

161601310 29/01/2016 Friday Time 0736 Vehicles 2 Casualties 1 Slight  
Fine without high winds Road surface Dry Darkness: street lights present and lit  
Special Conditions None Road Type Single carriageway  
V2 WAS TRAVELLING ALONG THE B3124 TOWARDS THE HIGH STREET, V1 WAS STOPPED ON THE ROUNDABOUT  
HAVING COME FROM ST. PETERS ROAD, V1 THEN PULLED OUT IN FRONT OF V2 WHO WAS NEGOTIATING THE  
ROUNDABOUT & V2 STRUCK V1 ON IT'S OFFSIDE.  
Occurred on B3124 AT JUNCTION WITH ST. PETERS ROAD, PORTISHEAD, NORTH SOMERSET

Vehicle Reference 1 Car Waiting to go ahead but held up  
Not in restricted lane No skidding, jack-knifing or overturning  
First point of impact Offside Age of Driver 39 Breath test Not requested  
Vehicle direction W to N Driver Postcode BS206AN  
FRV Not foreign registered vehicle Journey Journey as part of work  
Left hand drive No

Vehicle Reference 2 Pedal cycle Overtaking stationary vehicle on its offside  
Not in restricted lane No skidding, jack-knifing or overturning  
First point of impact Front Age of Driver 40 Breath test Not requested  
Vehicle direction S to N Driver Postcode BS218DX  
FRV Not foreign registered vehicle Journey Unknown  
Left hand drive No

Casualty Reference: 1 Age: 40 Male Driver/rider Severity: Slight

Accidents between dates 01/01/2011 and 30/06/2016 (66) months

Selection: Notes:

Selected using Pre-defined Query :

161602315 15/03/2016 Tuesday Time 0925 Vehicles 3 Casualties 2 Slight  
Fine without high winds Road surface Dry Daylight  
Special Conditions None Road Type Single carriageway

V1 TRAVELLING A369 TOWARDS PORTISHEAD. NOTICIED VEH'S IN FRONT WERE SLOWING BUT NOT BRAKE LIGHTS WERE SHOWN ON V2. V1 BRAKED BUT COLLIDED WITH REAR OF V2 WHICH IN TURN COLLIDED WITH REAR OF V3 WHICH WAS STATIONARY IN TRAFFIC. APPEARS DRIVER V2 GOT OU

Occurred on A369 PORTBURY HUNDRED PORTISHEAD

Vehicle Reference 1 Car  
Not in restricted lane  
First point of impact Front  
Vehicle direction E to W  
FRV Not foreign registered vehicle  
Left hand drive No

Going ahead  
No skidding, jack-knifing or overturning  
Age of Driver 57 Breath test Not requested  
Driver Postcode BS207JA  
Journey Unknown

Vehicle Reference 2 Car  
Not in restricted lane  
First point of impact Back  
Vehicle direction E to W  
FRV Not foreign registered vehicle  
Left hand drive No

Waiting to go ahead but held up  
No skidding, jack-knifing or overturning  
Age of Driver 51 Breath test Driver not contacted  
Driver Postcode BS207PJ  
Journey Unknown

Casualty Reference: 1 Age: 51 Male Driver/rider Severity: Slight

Vehicle Reference 3 Car  
Not in restricted lane  
First point of impact Back  
Vehicle direction E to W  
FRV Not foreign registered vehicle  
Left hand drive No

Waiting to go ahead but held up  
No skidding, jack-knifing or overturning  
Age of Driver 53 Breath test Not requested  
Driver Postcode BS207NW  
Journey Unknown

Casualty Reference: 2 Age: 53 Female Driver/rider Severity: Slight

Accidents between dates 01/01/2011 and 30/06/2016 (66) months

Selection: Notes:

Selected using Pre-defined Query :

161603596 17/05/2016 Tuesday Time 0858 Vehicles 1 Casualties 1 Slight

Fine without high winds Road surface Dry Daylight

Special Conditions None Road Type Single carriageway

HAVEN VIEW WAS CONED OFF & ON THIS OCCASION PART OF HARBOUR RD WAS ALSO CONED OFF. C1 HAD MOVED A CONE ON HARBOUR RD TO ENABLE TO PARK CAR. AFTER MOVING THE CONE, C1 WALKED AROUND FRONT OF VEH & TO OFFSIDE OF VEH. V1 WAS DRIVING PAST AS THIS ACTION H

Occurred on HARBOUR ROAD, NEAR JUNCTION WITH HAVEN VIEW, PORTISHEAD

Vehicle Reference 1 Van or Goods <= 3.5 tonnes mgw Moving off  
 Not in restricted lane No skidding, jack-knifing or overturning  
 First point of impact Nearside Age of Driver 41 Breath test Driver not contacted  
 Vehicle direction NW to E Driver Postcode SN36LZ  
 FRV Not foreign registered vehicle Journey Journey as part of work  
 Left hand drive No

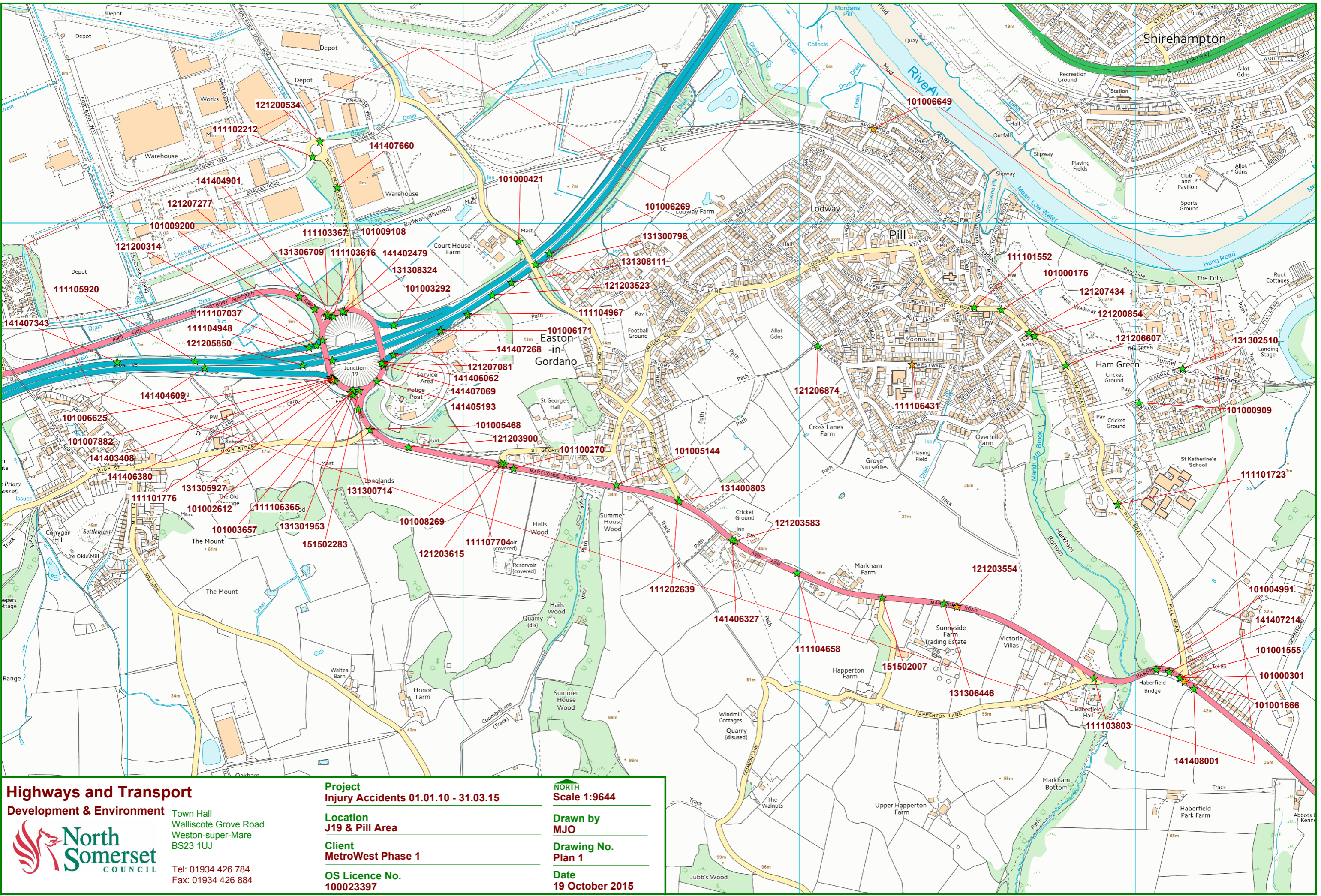
Casualty Reference: 1 Age: 50 Female Pedestrian Severity: Slight  
 Pedestrian Direction: 0

Accidents involving:

	Fatal	Serious	Slight	Total
Motor vehicles only (excluding 2-wheels)	0	2	29	31
2-wheeled motor vehicles	0	0	4	4
Pedal cycles	0	1	10	11
Horses & other	0	0	0	0
Total	0	3	43	46

Casualties:

	Fatal	Serious	Slight	Total
Vehicle driver	0	0	16	16
Passenger	0	0	7	7
Motorcycle rider	0	0	4	4
Cyclist	0	1	10	11
Pedestrian	0	2	11	13
Other	0	0	0	0
Total	0	3	48	51



**Highways and Transport**  
**Development & Environment**

**North Somerset COUNCIL**

Town Hall  
 Walliscote Grove Road  
 Weston-super-Mare  
 BS23 1UJ

Tel: 01934 426 784  
 Fax: 01934 426 884

**Project**  
 Injury Accidents 01.01.10 - 31.03.15

**Location**  
 J19 & Pill Area

**Client**  
 MetroWest Phase 1

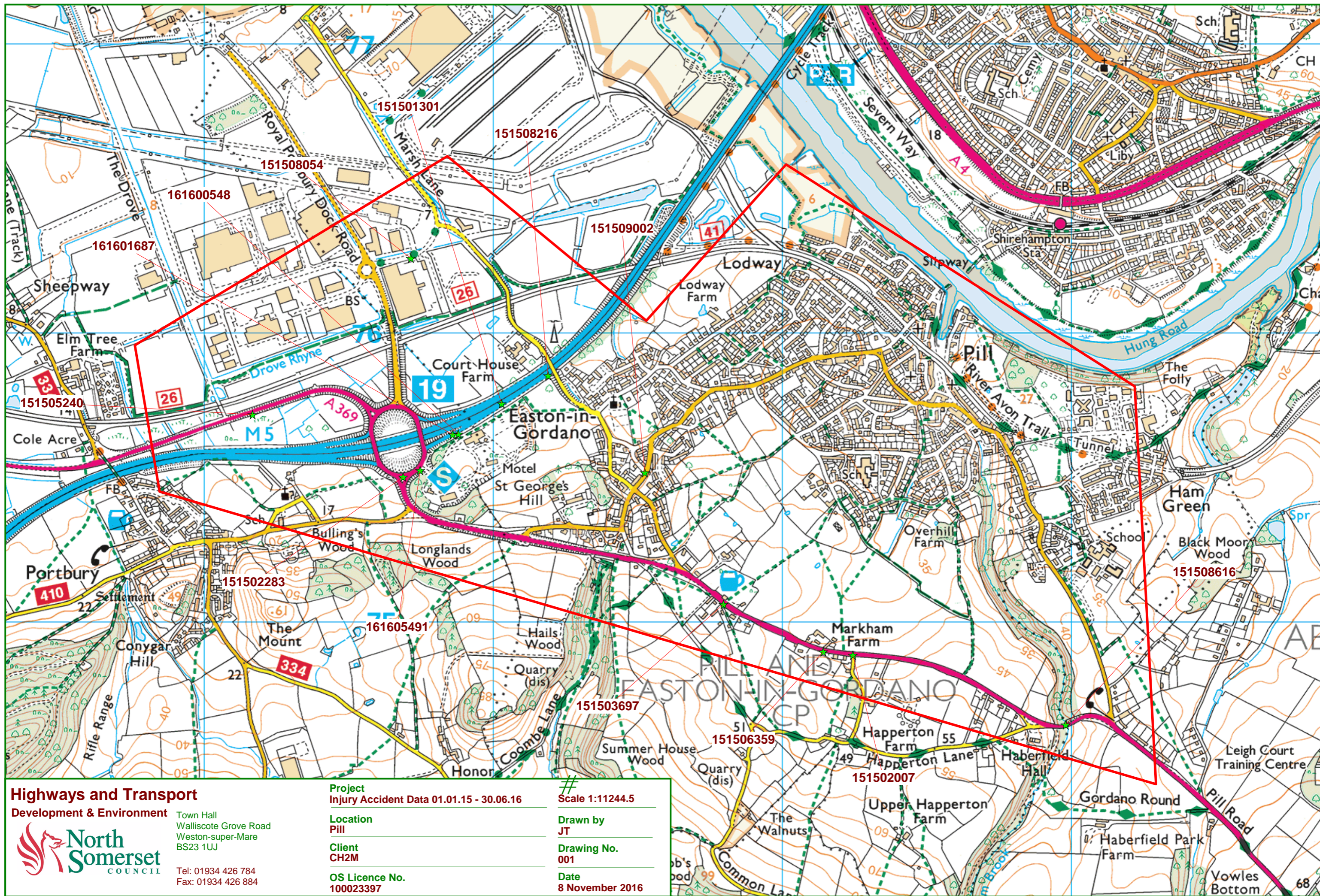
**OS Licence No.**  
 100023397

**NORTH**  
 Scale 1:9644

**Drawn by**  
 MJO

**Drawing No.**  
 Plan 1

**Date**  
 19 October 2015



Accidents between dates 01/01/2010 and 31/03/2015 (63) months

Selection:

Notes:

Selected using Pre-defined Query :

Police Ref.	Date	Cas.	Sev.	P2W	Cycs	Peds Ch	OAPs	Vis.	Manv.	Road Cond.	Time	Location
101000175	01/01/2010	1	Slight	0	0	0	0	Dark	Right	Frost/Ice	1941	HEYWOOD ROAD AT JUNCTION WITH MOUNT PLEASANT, PILL
101000301	02/01/2010	1	Slight	0	0	0	0	1	Light	Frost/Ice	1026	A369 HABERFIELD ROAD AT JUNCTION WITH PILL ROAD, ABBOT
101000421	04/01/2010	2	Slight	0	0	0	0	0	Light	Frost/Ice	1135	MARSH LN, EASTON-IN-GORDANO, BRISTOL
101000909	25/01/2010	1	Slight	0	0	1	0	0	Light	Dry	1345	FITZHARDING RD NEAR MACRAE ROAD, PILL, BRISTOL
101001555	10/02/2010	1	Slight	0	0	0	1	0	Light	Dry	1545	A369 HABERFIELD HILL AT JUNCTION WITH PILL ROAD, ABBOT
101001666	17/02/2010	2	Serious	0	0	0	0	0	Dark	Wet/Damp	2050	A369 AT JUNCTION WITH PILL RD, ABBOTS LEIGH, BRISTOL
101002612	21/03/2010	1	Slight	1	0	0	0	0	Light	Dry	1500	A369 MARTCOMBE ROAD ROUNDABOUT, PORTBURY, BRISTOL
101003292	19/04/2010	1	Slight	0	0	0	0	0	Light	Dry	1745	A369 PORTBURY, JUNCTION WITH M5 JUNCTION 19.
101003657	30/04/2010	1	Slight	0	0	0	0	0	Light	Dry	0840	A369 AT ROUNDABOUT JUNCTION WITH M5 JUNCTION 19
101004991	26/05/2010	2	Slight	0	0	0	0	0	Light	Dry	0607	A369 HABERFIELD HILL, EASTON-IN-GORDANO, BRISTOL.
101005144	04/06/2010	1	Slight	0	0	0	0	1	Light	Dry	1740	A369 MARTCOMBE ROAD, EASTON-IN-GORDANO, BRISTOL.
101005468	25/06/2010	2	Slight	0	0	0	0	0	Light	Dry	1245	A369 MARTCOMBE ROAD JUNCTION WITH HIGH STREET
101006171	23/07/2010	1	Slight	0	0	0	0	0	Light	Dry	1305	M5 JUNCTIONS 19, GORDANO, BRISTOL
101006269	27/07/2010	2	Slight	0	0	0	1	0	Light	Dry	1240	M5 BETWEEN JUNCTIONS 18 AND 19
101006625	07/08/2010	1	Slight	0	0	0	0	0	Light	Dry	0935	A369 GORDANO ROUNDABOUT AT JUNCTION WITH M5 SOUTHBOUND
101006649	11/08/2010	1	Serious	0	1	0	1	0	Light	Dry	2030	AVON ROAD (OUTSIDE NUMBER 9) JUNCTION WITH SEVERN ROAD
101007882	04/10/2010	3	Slight	0	0	0	1	0	Light	Dry	1411	M5 JUNCTION 19, PORTBURY, BRISTOL
101008269	11/10/2010	2	Slight	0	0	0	1	0	Light	Dry	0845	A369 MARTCOMBE ROAD JCT WITH ST GEORGES HILL, EASTON
101009108	08/11/2010	1	Slight	0	0	0	0	0	Light	Dry	1254	A369 PORTBURY HUNDRED ROUNDABOUT, JCT 19 M5
101009200	15/11/2010	2	Slight	0	0	0	0	1	Light	Dry	1025	A369 PORTBURY ROUNDABOUT JUNCTION WITH M5
101100270	23/12/2010	2	Slight	0	0	0	0	0	Dark	Dry	1740	MARTCOMBE ROAD JCT WITH ST GEORGES HILL, EASTON I
111101552	21/03/2011	1	Slight	0	0	0	0	1	Dark	Dry	2130	HEYWOOD RD, PILL, BRISTOL
111101776	24/03/2011	1	Slight	0	0	0	0	0	Light	Dry	1240	M5 JCT 19 RAB WITH A369 MARTCOMBE ROAD
111101723	28/03/2011	1	Slight	0	0	1	1	0	Light	Dry	1530	PILL RD OUTSIDE/BY ST KATHERINE'S SCHOOL, PILL, BRISTOL
111102212	13/04/2011	1	Slight	0	0	0	0	0	Dark	Dry	2145	ROYAL PORTBURY DOCK ROAD JUNCTION WITH PORTBURY WAY
111103616	24/05/2011	2	Slight	0	0	0	0	0	Light	Dry	0714	A369 PORTBURY HUNDRED JCT WITH PORTBURY DOCK ROAD
111103367	08/06/2011	1	Slight	0	0	0	0	0	Light	Dry	1330	A369 THE PORTBURY HUNDREDS BRISTOL
111103803	24/06/2011	1	Slight	0	0	0	0	0	Light	Wet/Damp	1745	A369 MARTCOMBE ROAD JCT WITH HAPPERTON LANE, PORTBURY
111104658	12/07/2011	1	Slight	0	0	0	0	0	Light	Dry	1645	A369 MARTCOMBE ROAD, EASTON-IN-GORDANO
111104948	18/07/2011	1	Slight	0	0	0	0	0	Light	Dry	1548	M5 SOUTH BOUND UNDER JCT 19
111104967	10/08/2011	1	Slight	1	0	0	0	0	Dark	Dry	2000	SOUTHBOUND M5 JUNCTION 19
111202639	17/08/2011	1	Slight	1	0	0	0	0	Light	Dry	1800	A369 MARTCOMBE ROAD JCT WITH RECTORY ROAD, EASTON I
111106365	06/09/2011	2	Slight	0	0	0	0	1	Dark	Dry	0510	A369 MARTCOMBE ROAD JCT WITH M5 JCT 19 RAB
111105920	16/09/2011	1	Slight	0	0	0	0	0	Light	Dry	1750	M5 NORTHBOUND BY JCT 19

Accidents between dates 01/01/2010 and 31/03/2015 (63) months

**Selection:**

**Notes:**

Selected using Pre-defined Query :

Police Ref.	Date	Cas.	Sev.	P2W	Cycs	Peds Ch	OAPs	Vis.	Manv.	Road Cond.	Time	Location
111106431	14/10/2011	1	Serious	0	0	1	1	0	Light	No turn	Dry	0850 WESTWARD DRIVE, PILL
111107037	31/10/2011	1	Slight	0	0	0	0	0	Light	No turn	Dry	1645 M5 JUNCTION 19 SLIPROAD, NORTH BOUND JUNCTION WIT
111107704	05/12/2011	2	Slight	0	0	0	0	2	Dark	Left	Dry	1740 A369 MARTCOMBE ROAD AT JUNCTION WITH ST GEORGES HILL
121200854	05/01/2012	1	Slight	0	0	1	1	0	Light	No turn	Wet/Damp	1532 HAM GREEN OUTSIDE/BY NO.12, PILL
121200534	06/01/2012	1	Slight	0	1	0	0	0	Dark	No turn	Dry	0134 PORTBURY DOCK ROAD JCT WITH GORDANO WAY, PORTISHEAD
121200314	14/01/2012	1	Slight	0	0	0	0	0	Light	No turn	Dry	1100 SLIP ROAD AT M5 MOTORWAY LEADING TO SERVICES
121203554	02/05/2012	2	Serious	1	0	0	0	0	Light	No turn	Dry	1835 A369 MARTCOMBE RD, EASTON-IN-GORDANO, BRISTOL
121203583	04/05/2012	1	Slight	0	0	0	0	0	Light	No turn	Dry	1805 A369 MARTCOMBE ROAD, PORTBURY
121203523	09/05/2012	3	Slight	0	0	0	0	0	Light	No turn	Wet/Damp	1744 M5 JUNCTION 19 EXIT SLIP ROAD
121203615	05/06/2012	1	Slight	0	0	0	0	1	Light	Right	Wet/Damp	1045 A369 MARTCOMBE ROAD AT JUNCTION WITH ST GEORGES HILL,
121203900	07/06/2012	2	Slight	0	0	0	0	0	Light	Right	Wet/Damp	1439 A369 MARTCOMBE RD NEAR JUNCTION WITH HIGH STREET
121205850	13/09/2012	1	Slight	0	0	0	0	0	Light	No turn	Dry	0740 M5 JUNCTION 19 OUTSIDE/BY 145/3A
121206607	14/10/2012	1	Slight	0	0	0	0	0	Light	No turn	Wet/Damp	1100 HAM GREEN, PILL, BRISTOL
121206874	19/10/2012	1	Slight	0	0	0	0	1	Light	Right	Wet/Damp	1300 RUDGELEIGH ROAD J.W CROSS LANES, PILL, EASTON IN GORDAN
121207081	27/10/2012	2	Slight	0	2	0	0	0	Light	No turn	Dry	1825 M5 J19 ROUNDABOUT
121207277	30/10/2012	1	Slight	1	0	0	0	0	Light	Right	Dry	0815 A369 THE PORTBURY HUNDRED, PORTBURY, BRISTOL
121207434	03/11/2012	1	Slight	0	0	1	0	0	Light	No turn	Wet/Damp	1515 HAM GREEN HILL, NEAR WESTWARD DRIVE, PILL, BRISTOL
131300798	09/01/2013	1	Slight	0	0	0	0	0	Dark	No turn	Dry	1720 M5 SOUTHBOUND BETWEEN JUNCTIONS 18 - 19 BY OVERBRIDGE
131300714	29/01/2013	1	Slight	0	0	0	0	0	Light	No turn	Wet/Damp	1610 A369 MARTCOMBE ROAD
131301953	07/03/2013	1	Slight	0	0	0	0	0	Dark	No turn	Wet/Damp	2008 A369 PORTBURY, AT JUNCTION 19 ROUNDABOUT, PORTBURY
131302510	17/04/2013	1	Slight	0	1	0	1	0	Light	No turn	Dry	1534 MACRAE ROAD, HAM GREEN, PILL, NORTH SOMERSET
131305927	06/09/2013	1	Slight	0	0	0	0	0	Light	No turn	Dry	0720 A369 AT JUNCTION WITH M5, BRISTOL
131306446	24/09/2013	1	Slight	0	0	0	0	0	Dark	No turn	Dry	0612 A369 MARTCOMBE ROAD, EASTON-IN-GORDANO
131306709	12/10/2013	1	Slight	0	0	0	0	1	Light	No turn	Dry	1005 A369, PORTBURY, BRISTOL
131308111	11/11/2013	1	Slight	0	0	0	0	0	Dark	No turn	Wet/Damp	1736 M5 JUNCTION 18-19
131308324	18/11/2013	1	Slight	0	0	0	0	1	Dark	No turn	Wet/Damp	2010 A369 PORTBURY, AT JUNCTION WITH PORTBURY DOCK ROAD
131400803	24/12/2013	1	Slight	0	0	1	0	1	Light	Left	Dry	1035 A369 MARTCOMBE ROAD AT JUNCTION WITH RECTORY ROAD
141402479	09/04/2014	2	Slight	0	0	0	1	0	Light	No turn	Dry	0930 ROUNDABOUT JUNCTION 19 M5, BRISTOL
141404901	11/05/2014	2	Slight	0	0	0	0	0	Dark	No turn	Wet/Damp	1105 A369 PORTBURY 100 JUNCTION 19, M5, PORTBURY, BRISTOL
141403408	21/05/2014	1	Slight	0	0	0	0	0	Light	No turn	Dry	1005 A369 MARTCOMBE WAY, BRISTOL AT JUNCTION WITH MARTCOMB
141404609	27/06/2014	2	Slight	0	0	0	0	0	Light	No turn	Dry	1720 M5 SOUTHBOUND 19-20 OUTSIDE/BY M5 145.6A
141405193	21/07/2014	1	Slight	0	0	0	0	0	Light	No turn	Dry	1415 GORDANO MOTORWAY SERVICES AREA OUTSIDE/BY JUNCTION 19
141407069	29/07/2014	1	Slight	0	0	0	0	0	Light	No turn	Dry	2000 A369 PORTBURY ROUNDABOUT AT JUNCTION WITH M5, PORTBURY
141406327	07/08/2014	3	Slight	0	0	0	0	2	Light	No turn	Dry	0805 A369 MARTCOMBE ROAD, EASTON-IN-GORDANO, BRISTOL

Accidents between dates 01/01/2010 and 31/03/2015 (63) months

**Selection:**

**Notes:**

Selected using Pre-defined Query :

Police Ref.	Date	Cas.	Sev.	P2W	Cycs	Peds	Ch	OAPs	Vis.	Manv.	Road Cond.	Time	Location
141406380	12/08/2014	1	Serious	1	0	0	0	0	Light	No turn	Dry	1832	A369 AT JUNCTION WITH M5 SOUTHBOUND, PORTBURY
141406062	19/08/2014	1	Slight	0	0	0	0	0	Dark	No turn	Dry	0140	M5 SLIP ROAD JUNCTION 19 PORTISHEAD
141407343	04/10/2014	3	Slight	0	0	0	1	0	Light	No turn	Wet/Damp	0827	M5 AT JUNCTION WITH PORTBURY DOCK, PORTISHEAD
141407214	07/10/2014	1	Slight	0	0	0	0	0	Light	No turn	Wet/Damp	0810	A369 AT JUNCTION WITH PILL ROAD, ABBOTS LEIGH, BRISTOL
141407660	08/10/2014	1	Slight	0	0	0	0	0	Light	No turn	Dry	1615	ROYAL PORTBURY DOCK ROAD AT JUNCTION WITH A36
141407268	23/10/2014	1	Slight	0	0	0	0	0	Light	No turn	Wet/Damp	0845	M5 SLIP ROAD, EASTON IN GORDANO
141408001	17/11/2014	1	Slight	0	0	0	0	0	Light	No turn	Wet/Damp	0836	A369 JUNCTION WITH PILL ROAD, PILL
151502007	02/03/2015	1	Slight	0	0	0	0	0	Light	Right	Dry	1450	A369 MARTCOMBE ROAD AT JUNCTION WITH HAPPERTON LANE
151502283	10/03/2015	1	Slight	0	0	0	0	0	Light	No turn	Dry	1400	A369 PORTBURY ROUNDABOUT AT JUNCTION WITH M5, PORTBUR
Column Totals		102		6	5	6	11	14					
No. of Accidents				6	4	6	11	12					

Total number of accidents listed: 77



Accidents between dates 01/01/2015 and 30/06/2016 (18) months

Selection:

Notes:

Selected using Pre-defined Query :

Police Ref.	Date	Cas.	Sev.	P2W	Cycs	Peds	Ch	OAPs	Vis.	Manv.	Road Cond.	Time	Location
151502007	02/03/2015	1	Slight	0	0	0	0	0	Light	Right	Dry	1450	A369 MARTCOMBE ROAD AT JUNCTION WITH HAPPERTON LANE, E
151502283	10/03/2015	1	Slight	0	0	0	0	0	Light	No turn	Dry	1400	A369 PORTBURY ROUNDABOUT AT JUNCTION WITH M5, PORTBURY
151501301	10/02/2015	5	Slight	0	0	0	0	0	Light	No turn	Dry	1015	M5 JUNCTION 18 - 19 AT JUNCTION WITH A369 MARTCOMBE ROAD
151505240	01/07/2015	1	Slight	0	1	0	0	0	Light	No turn	Dry	0626	A369 PORTBURY 100
151506359	10/08/2015	3	Slight	0	0	0	0	0	Dark	No turn	Dry	2210	A369 MARTCOMBE ROAD, EASTON-IN-GORDANO, BRISTOL
151503697	07/05/2015	1	Slight	1	0	0	0	0	Light	Right	Dry	1007	A369 MARTCOMBE ROAD, EASTON-IN-GORDANO, BRISTOL
151508054	02/11/2015	1	Slight	1	0	0	0	0	Dark	No turn	Dry	1620	GORDANO WAY , PORTBURY, BRISTOL
151508616	10/11/2015	2	Slight	0	0	0	0	1	Light	No turn	Wet/Damp	1030	A369 HABERFIELD HILL, EASTON-IN-GORDANO, BRISTOL
151508216	30/10/2015	1	Slight	0	0	0	0	0	Light	No turn	Dry	1800	M5 JUNCTION 19, PORTBURY, BRISTOL
151509002	09/12/2015	1	Slight	0	0	1	0	1	Dark	Right	Dry	0725	PRIORY ROAD AT JUNCTION WITH COURT HAY
161600548	06/01/2016	2	Slight	0	0	0	0	0	Dark	No turn	Wet/Damp	2100	M5, OUTSIDE GORDANO SERVICE ON SLIP ROAD, PORTISHEAD
161601687	18/02/2016	1	Slight	0	0	1	0	0	Dark	No turn	Dry	0715	M5 JUNCTION 19 SOUTHBOUND
161605491	22/06/2016	1	Slight	0	0	0	0	0	Dark	Left	Dry	1130	M5, SLIP ROAD OUTSIDE GORDANO MOTORWAY SERVICES, GORDAN
Column Totals		21		2	1	2	0	2					
No. of Accidents				2	1	2	0	2					

Total number of accidents listed: 13

Accidents between dates 01/01/2010 and 31/03/2015 (63) months

Selection: Notes:

Selected using Pre-defined Query :

101000175 01/01/2010 Friday Time 1941 Vehicles 2 Casualties 1 Slight  
 Fine without high winds Road surface Frost/Ice Darkness: street lights present and lit  
 Special Conditions None Road Type Single carriageway  
 V2 TURNED RIGHT INTO MOUNT PLEASANT FROM HEYWOOD ROAD AND INTO THE PATH OF V1. CAUSING V1 TO  
 COLLIDED WITH SIDE OF V2.  
 Occurred on HEYWOOD ROAD AT JUNCTION WITH MOUNT PLEASANT, PILL, BRISTOL

Vehicle Reference 1 Car Going ahead right hand bend  
 Not in restricted lane No skidding, jack-knifing or overturning  
 First point of impact Front Age of Driver 17 Breath test Not requested  
 Vehicle direction W to SE Driver Postcode  
 FRV Not foreign registered vehicle Journey Unknown

Casualty Reference: 1 Age: 17 Male Driver/rider Severity: Slight

Vehicle Reference 2 Car Turning right  
 Not in restricted lane No skidding, jack-knifing or overturning  
 First point of impact Nearside Age of Driver 28 Breath test Not requested  
 Vehicle direction SE to N Driver Postcode  
 FRV Not foreign registered vehicle Journey Unknown

101000301 02/01/2010 Saturday Time 1026 Vehicles 2 Casualties 1 Slight  
 Fine without high winds Road surface Frost/Ice Daylight:street lights present  
 Special Conditions None Road Type Single carriageway  
 V1 STATIONARY IN THE FILTER LANE FACING TOWARDS JNCT 19 WAITING TO TURN RIGHT INTO PILL ROAD. V2  
 TRAVELLING IN THE SAME DIRECTION APPLIED BRAKES (TRAFFIC AHEAD), SLID ON ICE, SPUN AND COLLIDED WITH V1.  
 Occurred on A369 HABERFIELD ROAD AT JUNCTION WITH PILL ROAD, ABBOTS LEIGH, BRISTOL

Vehicle Reference 1 Car Waiting to turn right  
 Not in restricted lane No skidding, jack-knifing or overturning  
 First point of impact Front Age of Driver 69 Breath test Negative  
 Vehicle direction SE to N Driver Postcode  
 FRV Not foreign registered vehicle Journey Unknown

Casualty Reference: 1 Age: 69 Male Driver/rider Severity: Slight

Vehicle Reference 2 Car Slowing or Stopping  
 Not in restricted lane Skidded  
 First point of impact Front Age of Driver 44 Breath test Negative  
 Vehicle direction SE to NW Driver Postcode  
 FRV Not foreign registered vehicle Journey Unknown

Accidents between dates 01/01/2010 and 31/03/2015 (63) months

Selection: Notes:

Selected using Pre-defined Query :

101000421 04/01/2010 Monday Time 1135 Vehicles 2 Casualties 2 Slight  
 Fine without high winds Road surface Frost/Ice Daylight: no street lighting  
 Special Conditions None Road Type Single carriageway  
 V1 WAS TRAVELLING OVER MOTORWAY OVERBRIDGE TOWARDS THE INDUSTRIAL ESTATES AND ON REALISING IT WAS ICY TRIED TO BRAKE, LOST CONTROL AND SWERVED ACROSS THE ROAD, COLLIDING INTO VEH 2.  
 Occurred on MARSH LN, EASTON-IN-GORDANO, BRISTOL

Vehicle Reference 1 Car Going ahead left hand bend  
 Not in restricted lane Skidded  
 First point of impact Front Age of Driver 44 Breath test Negative  
 Vehicle direction SE to NW Driver Postcode  
 FRV Not foreign registered vehicle Journey Unknown

Casualty Reference: 1 Age: 44 Female Driver/rider Severity: Slight

Vehicle Reference 2 Car Going ahead right hand bend  
 Not in restricted lane No skidding, jack-knifing or overturning  
 First point of impact Offside Age of Driver 46 Breath test Negative  
 Vehicle direction NW to SE Driver Postcode  
 FRV Not foreign registered vehicle Journey Unknown

Casualty Reference: 2 Age: 46 Male Driver/rider Severity: Slight

101000909 25/01/2010 Monday Time 1345 Vehicles 1 Casualties 1 Slight  
 Other Road surface Dry Daylight:street lights present  
 Special Conditions None Road Type Single carriageway  
 THE INJURED PARTY WAS HIT FROM THE SIDE BY V1. THE VEHICLE HE WAS WORKING WITH WAS PARKED FACING ONCOMING TRAFFIC. V1 DID NO SLOW AND THE WING MIRROR OF V1 HIT THE INJURED PARTY.  
 Occurred on FITZHARDING RD NEAR MACRAE ROAD, PILL, BRISTOL

Vehicle Reference 1 Car Overtaking stationary vehicle on its offside  
 Not in restricted lane No skidding, jack-knifing or overturning  
 First point of impact Nearside Age of Driver Breath test Driver not contacted  
 Vehicle direction SE to NW Driver Postcode  
 FRV Not foreign registered vehicle Journey Unknown

Casualty Reference: 1 Age: 26 Male Pedestrian Severity: Slight  
 Pedestrian Direction: 0

101001555 10/02/2010 Wednesday Time 1545 Vehicles 2 Casualties 1 Slight  
 Fine without high winds Road surface Dry Daylight:street lights present  
 Special Conditions None Road Type Single carriageway  
 V1 WAS STATIONARY ON A369 WAITING TO TURN RIGHT ONTO PILL RD, V2 WAS TRAVELLING IN SAME DIRECTION BEHIND AND COLLIDED WITH REAR OF V1. DRIVER OF V2 STATED THAT SHE THOUGHT V1 HAD STARTED TO MOVE.

Accidents between dates 01/01/2010 and 31/03/2015 (63) months

Selection: Notes:

Selected using Pre-defined Query :

Occurred on A369 HABBERFIELD HILL AT JUNCTION WITH PILL ROAD, ABBOTS LEIGH, BRISTOL

Vehicle Reference 1 Car  
Not in restricted lane  
First point of impact Back  
Vehicle direction SE to N  
FRV Not foreign registered vehicle  
Waiting to turn right  
No skidding, jack-knifing or overturning  
Age of Driver 60 Breath test Not requested  
Driver Postcode  
Journey Taking pupil to/from school

Casualty Reference: 1 Age: 12 Female Passenger Severity: Slight  
School pupil to or from school

Vehicle Reference 2 Car  
Not in restricted lane  
First point of impact Front  
Vehicle direction SE to N  
FRV Not foreign registered vehicle  
Waiting to turn right  
No skidding, jack-knifing or overturning  
Age of Driver 45 Breath test Not requested  
Driver Postcode  
Journey Unknown

---

101001666 17/02/2010 Wednesday Time 2050 Vehicles 2 Casualties 2 Serious  
Fine without high winds Road surface Wet/Damp Darkness: street lighting unknown  
Special Conditions None Road Type Single carriageway  
V1 TRAVELLING FROM BRISTOL, FAILED TO SEE THAT V2 AHEAD WAS SLOWING DOWN AND HAS GONE INTO THE  
BACK OF VEHICLE.  
Occurred on A369 AT JUNCTION WITH PILL RD, ABBOTS LEIGH, BRISTOL

Vehicle Reference 1 Car  
Not in restricted lane  
First point of impact Front  
Vehicle direction SE to NW  
FRV Not foreign registered vehicle  
Waiting to go ahead but held up  
No skidding, jack-knifing or overturning  
Age of Driver 22 Breath test Negative  
Driver Postcode  
Journey Unknown

Casualty Reference: 1 Age: 22 Female Driver/rider Severity: Serious

Casualty Reference: 2 Age: 20 Female Passenger Severity: Serious

Vehicle Reference 2 Car  
Not in restricted lane  
First point of impact Back  
Vehicle direction SE to NW  
FRV Not foreign registered vehicle  
Slowing or Stopping  
No skidding, jack-knifing or overturning  
Age of Driver 23 Breath test Not requested  
Driver Postcode  
Journey Unknown

Accidents between dates 01/01/2010 and 31/03/2015 (63) months

Selection: Notes:

Selected using Pre-defined Query :

101002612 21/03/2010 Sunday Time 1500 Vehicles 2 Casualties 1 Slight  
Fine without high winds Road surface Dry Daylight:street lights present  
Special Conditions None Road Type Roundabout  
V1 WAS STOPPED AT RAB WITH V2 BEHIND. V2 MOVED FORWARD THINKING V1 HAD STARTED TO MOVE AND COLLIDED WITH THE REAR OF V1.  
Occurred on A369 MARTCOMBE ROAD ROUNDABOUT, PORTBURY, BRISTOL

Vehicle Reference 1 Motorcycle over 500cc Waiting to go ahead but held up  
Not in restricted lane No skidding, jack-knifing or overturning  
First point of impact Back Age of Driver 23 Breath test Negative  
Vehicle direction SE to NW Driver Postcode  
FRV Not foreign registered vehicle Journey Unknown

Casualty Reference: 1 Age: 23 Male Driver/rider Severity: Slight

Vehicle Reference 2 Car Going ahead  
Not in restricted lane No skidding, jack-knifing or overturning  
First point of impact Front Age of Driver 37 Breath test Negative  
Vehicle direction SE to NW Driver Postcode  
FRV Not foreign registered vehicle Journey Unknown

---

101003292 19/04/2010 Monday Time 1745 Vehicles 2 Casualties 1 Slight  
Fine without high winds Road surface Dry Daylight:street lights present  
Special Conditions None Road Type Slip road  
V1 ON THE SLIP ROAD IN A LINE OF TRAFFIC. V2 HIT THE REAR OF V1.  
Occurred on A369 PORTBURY, JUNCTION WITH M5 JUNCTION 19.

Vehicle Reference 1 Car Waiting to go ahead but held up  
Not in restricted lane No skidding, jack-knifing or overturning  
First point of impact Back Age of Driver 27 Breath test Driver not contacted  
Vehicle direction W to E Driver Postcode  
FRV Not foreign registered vehicle Journey Unknown

Casualty Reference: 1 Age: 27 Female Driver/rider Severity: Slight

Vehicle Reference 2 Car Slowing or Stopping  
Not in restricted lane No skidding, jack-knifing or overturning  
First point of impact Front Age of Driver 53 Breath test Driver not contacted  
Vehicle direction W to E Driver Postcode  
FRV Not foreign registered vehicle Journey Unknown

---

Accidents between dates 01/01/2010 and 31/03/2015 (63) months

Selection: Notes:

Selected using Pre-defined Query :

101003657 30/04/2010 Friday Time 0840 Vehicles 2 Casualties 1 Slight  
Fine without high winds Road surface Dry Daylight:street lights present  
Special Conditions None Road Type Roundabout  
V1 WAS STATIONARY WAITING TO PULL OUT ONTO THE RAB WHEN V2 TRAVELLING UP BEHIND COLLIDED WITH V1.  
DRIVER V2 FAILED TO STOP.  
Occurred on A369 AT ROUNDABOUT JUNCTION WITH M5 JUNCTION 19, PORTBURY, BRISTOL

Vehicle Reference 1 Van or Goods <= 3.5 tonnes mgw Waiting to go ahead but held up  
Not in restricted lane No skidding, jack-knifing or overturning  
First point of impact Back Age of Driver 26 Breath test Driver not contacted  
Vehicle direction SE to NW Driver Postcode  
FRV Not foreign registered vehicle Journey Unknown

Casualty Reference: 1 Age: 26 Male Driver/rider Severity: Slight

Vehicle Reference 2 Van or Goods <= 3.5 tonnes mgw Slowing or Stopping  
Not in restricted lane No skidding, jack-knifing or overturning  
First point of impact Front Age of Driver Breath test Driver not contacted  
Vehicle direction SE to W Driver Postcode  
FRV Not foreign registered vehicle Journey Unknown

---

101004991 26/05/2010 Wednesday Time 0607 Vehicles 2 Casualties 2 Slight  
Fine without high winds Road surface Dry Daylight:street lights present  
Special Conditions None Road Type Single carriageway  
V2 WAS STARTING TO OVERTAKE A VAN WHEN V1 ALSO TRIED TO OVERTAKE BOTH THE VAN & V2. V1 CLIPPED V2  
CAUSING V1 TO LEAVE ROAD HIT ELECTRIC/TELEGRAPH POLE AND ENDED UP IN DITCH. V2 HIT ANOTHER POST  
FURTHER DOWN THE ROAD AFTER SPINNING OFF.  
Occurred on A369 HABERFIELD HILL, EASTON-IN-GORDANO, BRISTOL.

Vehicle Reference 1 Car Overtaking moving vehicle on its offside  
Not in restricted lane Skidded  
First point of impact Nearside Age of Driver 20 Breath test Negative  
Vehicle direction E to SW Driver Postcode  
FRV Not foreign registered vehicle Journey Commuting to/from work

Casualty Reference: 1 Age: 20 Male Driver/rider Severity: Slight

Vehicle Reference 2 Car Overtaking moving vehicle on its offside  
Not in restricted lane No skidding, jack-knifing or overturning  
First point of impact Front Age of Driver 41 Breath test Negative  
Vehicle direction E to SW Driver Postcode  
FRV Not foreign registered vehicle Journey Commuting to/from work

Accidents between dates 01/01/2010 and 31/03/2015 (63) months

Selection: Notes:

Selected using Pre-defined Query :

Casualty Reference: 2 Age: 41 Male Driver/rider Severity: Slight

101005144 04/06/2010 Friday Time 1740 Vehicles 4 Casualties 1 Slight  
 Fine without high winds Road surface Dry Daylight:street lights present  
 Special Conditions None Road Type Single carriageway  
 ALL VEHS TRAVELLING TOWARDS BRISTOL. V1 SWERVED TO AVOID A PHEASANT IN THE ROAD, AS DID V2. V1 BRAKED CAUSING V2, V3 & V4 TO DO THE SAME. V3 STRUCK THE REAR OF V2, V4 STRUCK THE REAR OF V3, V1 DID NOT IMPACT AND TURNED OFF THE ROAD.  
 Occurred on A369 MARTCOMBE ROAD, EASTON-IN-GORDANO, BRISTOL.

Vehicle Reference 1 Van or Goods <= 3.5 tonnes mgw Slowing or Stopping  
 Not in restricted lane No skidding, jack-knifing or overturning  
 First point of impact Did not impact Age of Driver 30 Breath test Driver not contacted  
 Vehicle direction W to E Driver Postcode  
 FRV Not foreign registered vehicle Journey Unknown

Vehicle Reference 2 Van or Goods <= 3.5 tonnes mgw Slowing or Stopping  
 Not in restricted lane No skidding, jack-knifing or overturning  
 First point of impact Back Age of Driver 30 Breath test Not requested  
 Vehicle direction W to E Driver Postcode  
 FRV Not foreign registered vehicle Journey Unknown

Vehicle Reference 3 Car Slowing or Stopping  
 Not in restricted lane No skidding, jack-knifing or overturning  
 First point of impact Front Age of Driver 20 Breath test Not requested  
 Vehicle direction W to E Driver Postcode  
 FRV Not foreign registered vehicle Journey Unknown

Vehicle Reference 4 Car Slowing or Stopping  
 Not in restricted lane No skidding, jack-knifing or overturning  
 First point of impact Front Age of Driver 76 Breath test Not requested  
 Vehicle direction W to E Driver Postcode  
 FRV Not foreign registered vehicle Journey Unknown

Casualty Reference: 1 Age: 76 Female Driver/rider Severity: Slight

101005468 25/06/2010 Friday Time 1245 Vehicles 2 Casualties 2 Slight  
 Fine without high winds Road surface Dry Daylight:street lights present  
 Special Conditions None Road Type Single carriageway  
 V2 TURNING RIGHT TOWARDS PORTBURY FROM DIRECTION OF ROUNDABOUT AND V1 TRAVELLING ALONG A369 MARTCOMBE ROAD. V1 COLLIDED WITH V2  
 Occurred on A369 MARTCOMBE ROAD JUNCTION WITH HIGH STREET, PORTBURY, NORTH SOMERSET

Accidents between dates 01/01/2010 and 31/03/2015 (63) months

Selection: Notes:

Selected using Pre-defined Query :

Vehicle Reference 1 Car Going ahead  
Not in restricted lane Skidded  
First point of impact Front Age of Driver 39 Breath test Negative  
Vehicle direction SE to NW Driver Postcode  
FRV Not foreign registered vehicle Journey Unknown

Casualty Reference: 1 Age: 39 Female Driver/rider Severity: Slight

Vehicle Reference 2 Taxi Turning right  
Not in restricted lane No skidding, jack-knifing or overturning  
First point of impact Nearside Age of Driver 36 Breath test Negative  
Vehicle direction NW to SW Driver Postcode  
FRV Not foreign registered vehicle Journey Journey as part of work

Casualty Reference: 2 Age: 28 Female Passenger Severity: Slight

101006171 23/07/2010 Friday Time 1305 Vehicles 2 Casualties 1 Slight  
Fine without high winds Road surface Dry Daylight:street lights present  
Special Conditions None Road Type Slip road  
V1 WAS STATIONARY IN LANE 2 ON SLIP ROAD WHEN V2 FAILED TO STOP IN TIME AND COLLIDED WITH THE REAR OF V1.  
Occurred on M5 JUNCTIONS 19, GORDANO, BRISTOL

Vehicle Reference 1 Car Waiting to go ahead but held up  
Not in restricted lane No skidding, jack-knifing or overturning  
First point of impact Back Age of Driver 44 Breath test Negative  
Vehicle direction NE to SW Driver Postcode  
FRV Not foreign registered vehicle Journey Unknown

Casualty Reference: 1 Age: 44 Male Driver/rider Severity: Slight

Vehicle Reference 2 Car Slowing or Stopping  
Not in restricted lane No skidding, jack-knifing or overturning  
First point of impact Front Age of Driver 40 Breath test Negative  
Vehicle direction NE to SW Driver Postcode  
FRV Not foreign registered vehicle Journey Unknown

101006269 27/07/2010 Tuesday Time 1240 Vehicles 2 Casualties 2 Slight  
Fine without high winds Road surface Dry Daylight:street lights present  
Special Conditions None Road Type Dual carriageway  
V1 LORRY HAS SHED PALLET WHICH HAS FALLEN INTO PATH OF V2 WHICH THEN DROVE OVER PALLET. BOTH VEHICLES TRAVELLING SOUTH.



Accidents between dates 01/01/2010 and 31/03/2015 (63) months

Selection: Notes:

Selected using Pre-defined Query :

Occurred on M5 BETWEEN JUNCTIONS 18 AND 19

Vehicle Reference 1 Goods >= 7.5 tonnes mgw Going ahead  
Not in restricted lane No skidding, jack-knifing or overturning  
First point of impact Did not impact Age of Driver Breath test Driver not contacted  
Vehicle direction NE to SW Driver Postcode  
FRV Not foreign registered vehicle Journey Unknown

Vehicle Reference 2 Car Going ahead  
Not in restricted lane No skidding, jack-knifing or overturning  
First point of impact Front Age of Driver 39 Breath test Negative  
Vehicle direction NE to SW Driver Postcode  
FRV Not foreign registered vehicle Journey Unknown

Casualty Reference: 1 Age: 39 Female Driver/rider Severity: Slight

Casualty Reference: 2 Age: 10 Male Passenger Severity: Slight

101006625 07/08/2010 Saturday Time 0935 Vehicles 2 Casualties 1 Slight  
Fine without high winds Road surface Dry Daylight:street lights present  
Special Conditions None Road Type Roundabout  
V1 TRAVELLING IN L1 ON RAB, V2 IN L2. AS V1 WAS PASSING THE ENTRY SLIP RD FOR M5 S/B V2 TRIED TO TURN INTO THE SLIP RD AHEAD OF V1, V2 COLLIDED WITH FRONT O/S V1 WHICH CAUSED V2 TO SPIN AND HIT THE BARRIER.  
Occurred on A369 GORDANO ROUNDABOUT AT JUNCTION WITH M5 SOUTHBOUND ENTRY SLIP, EASTO

Vehicle Reference 1 Car Going ahead right hand bend  
Not in restricted lane No skidding, jack-knifing or overturning  
First point of impact Offside Age of Driver 58 Breath test Negative  
Vehicle direction SE to N Driver Postcode  
FRV Not foreign registered vehicle Journey Unknown

Casualty Reference: 1 Age: 50 Female Passenger Severity: Slight

Vehicle Reference 2 Car Turning left  
Not in restricted lane No skidding, jack-knifing or overturning  
First point of impact Nearside Age of Driver 53 Breath test Negative  
Vehicle direction SE to W Driver Postcode  
FRV Not foreign registered vehicle Journey Unknown

Accidents between dates 01/01/2010 and 31/03/2015 (63) months

Selection: Notes:

Selected using Pre-defined Query :

101006649 11/08/2010 Wednesday Time 2030 Vehicles 2 Casualties 1 Serious  
Fine without high winds Road surface Dry Daylight:street lights present  
Special Conditions None Road Type Single carriageway  
AS V1 DROVE ALONG AVON ROAD, V2 RODE STRAIGHT OUT ONTO AVON ROAD FROM SEVERN ROAD AND COLLIDED WITH V1.  
Occurred on AVON ROAD (OUTSIDE NUMBER 9) JUNCTION WITH SEVERN ROAD, PILL, BRISTOL

Vehicle Reference 1 Car Going ahead  
Not in restricted lane No skidding, jack-knifing or overturning  
First point of impact Front Age of Driver 24 Breath test Negative  
Vehicle direction SE to NW Driver Postcode  
FRV Not foreign registered vehicle Journey Unknown

Vehicle Reference 2 Pedal cycle Going ahead  
Not in restricted lane No skidding, jack-knifing or overturning  
First point of impact Front Age of Driver 11 Breath test Not applicable  
Vehicle direction SW to NE Driver Postcode  
FRV Not foreign registered vehicle Journey Unknown

Casualty Reference: 1 Age: 11 Female Driver/rider Severity: Serious

---

101007882 04/10/2010 Monday Time 1411 Vehicles 2 Casualties 3 Slight  
Fine without high winds Road surface Dry Daylight:street lights present  
Special Conditions None Road Type Roundabout  
V1 TRAVELLING AROUND THE ROUNDABOUT TOWARDS THE EXIT WHEN V2 CLIPPED THE REAR OF THE V1.  
Occurred on M5 JUNCTION 19, PORTBURY, BRISTOL

Vehicle Reference 1 Car Turning left  
Not in restricted lane No skidding, jack-knifing or overturning  
First point of impact Back Age of Driver 26 Breath test Driver not contacted  
Vehicle direction SE to W Driver Postcode  
FRV Not foreign registered vehicle Journey Unknown

Casualty Reference: 1 Age: 26 Female Driver/rider Severity: Slight

Casualty Reference: 2 Age: 29 Male Passenger Severity: Slight

Casualty Reference: 3 Age: 0 Male Passenger Severity: Slight

Accidents between dates 01/01/2010 and 31/03/2015 (63) months

Selection: Notes:

Selected using Pre-defined Query :

Vehicle Reference 2 Van or Goods <= 3.5 tonnes mgw Turning left  
 Not in restricted lane No skidding, jack-knifing or overturning  
 First point of impact Front Age of Driver 42 Breath test Driver not contacted  
 Vehicle direction SE to W Driver Postcode  
 FRV Not foreign registered vehicle Journey Unknown

101008269 11/10/2010 Monday Time 0845 Vehicles 2 Casualties 2 Slight  
 Fine without high winds Road surface Dry Daylight:street lights present  
 Special Conditions None Road Type Single carriageway  
 BOTH VEHS TRAVELLING ALONG MARTCOMBE ROAD TOWARDS ABBOTS LEIGH. V2 OVERTOOK V1 AND SOON CAME TO A STOP. V1 DID NOT HAVE TIME TO STOP AND COLLIDED WITH THE REAR OF V2.  
 Occurred on A369 MARTCOMBE ROAD JCT WITH ST GEORGES HILL, EASTON IN GORDANO

Vehicle Reference 1 Car Slowing or Stopping  
 Not in restricted lane No skidding, jack-knifing or overturning  
 First point of impact Front Age of Driver 40 Breath test Not requested  
 Vehicle direction NW to SE Driver Postcode  
 FRV Not foreign registered vehicle Journey Unknown

Casualty Reference: 1 Age: 40 Male Driver/rider Severity: Slight

Casualty Reference: 2 Age: 6 Male Passenger Severity: Slight

Vehicle Reference 2 Car Waiting to go ahead but held up  
 Not in restricted lane No skidding, jack-knifing or overturning  
 First point of impact Back Age of Driver 50 Breath test Not requested  
 Vehicle direction NW to SE Driver Postcode  
 FRV Not foreign registered vehicle Journey Unknown

101009108 08/11/2010 Monday Time 1254 Vehicles 2 Casualties 1 Slight  
 Fine without high winds Road surface Dry Daylight:street lights present  
 Special Conditions None Road Type Roundabout  
 V2 WAS WAITING AT JCT TO JOIN RAB WHEN V1 FAILED TO SEE V2 AND COLLIDED WITH REAR.  
 Occurred on A369 PORTBURY HUNRED ROUNDABOUT, JCT 19 M5

Vehicle Reference 1 Goods between 3.5 and 7.5 tonnes mgw Going ahead  
 Not in restricted lane No skidding, jack-knifing or overturning  
 First point of impact Front Age of Driver 39 Breath test Negative  
 Vehicle direction NW to SE Driver Postcode  
 FRV Not foreign registered vehicle Journey Journey as part of work

Accidents between dates 01/01/2010 and 31/03/2015 (63) months

Selection: Notes:

Selected using Pre-defined Query :

Vehicle Reference	2	Car	Waiting to go ahead but held up
Not in restricted lane			No skidding, jack-knifing or overturning
First point of impact	Back	Age of Driver	46 Breath test Negative
Vehicle direction	NW to SE	Driver Postcode	
FRV	Not foreign registered vehicle	Journey	Unknown

Casualty Reference: 1 Age: 46 Female Driver/rider Severity: Slight

101009200 15/11/2010 Monday Time 1025 Vehicles 3 Casualties 2 Slight  
 Raining without high winds Road surface Dry Daylight:street lights present  
 Special Conditions None Road Type Roundabout  
 V3 DRIVEN BY INSTRUCTOR DEMONSTRATING EMERGENCY RESPONSE TO STUDENTS. V3 APPROACHED RED LIGHT ON RAB IN L3. V1 & V2 WERE LEAVING THE MOTORWAY ONTO RAB ON A GREEN LIGHT. V2 STOPPED TO GIVE WAY TO V3, V1 DID NOT STOP AND COLLIDED WITH REAR OF V2.  
 Occurred on A369 PORTBURY ROUNDABOUT JUNCTION WITH M5

Vehicle Reference	1	Car	Going ahead
Not in restricted lane			No skidding, jack-knifing or overturning
First point of impact	Front	Age of Driver	38 Breath test Negative
Vehicle direction	W to E	Driver Postcode	
FRV	Not foreign registered vehicle	Journey	Unknown

Casualty Reference: 1 Age: 38 Male Driver/rider Severity: Slight

Vehicle Reference	2	Car	Slowing or Stopping
Not in restricted lane			No skidding, jack-knifing or overturning
First point of impact	Back	Age of Driver	61 Breath test Not provided (medical)
Vehicle direction	W to E	Driver Postcode	
FRV	Not foreign registered vehicle	Journey	Unknown

Casualty Reference: 2 Age: 61 Male Driver/rider Severity: Slight

Vehicle Reference	3	Car	Going ahead
Not in restricted lane			No skidding, jack-knifing or overturning
First point of impact	Front	Age of Driver	51 Breath test Negative
Vehicle direction	S to N	Driver Postcode	Unknown
FRV	Not foreign registered vehicle	Journey	Unknown

101100270 23/12/2010 Thursday Time 1740 Vehicles 2 Casualties 2 Slight  
 Unknown Road surface Dry Darkness: street lights present and lit  
 Special Conditions None Road Type Single carriageway  
 V1 AND V2 TRAVELLING WEST ON A369 MARTCOMBE ROAD TOWARDS JCT 19 OF M5. V1 STOPPED DUE TO TRAFFIC QUEUE. V2 COLLIDED WITH REAR.

Accidents between dates 01/01/2010 and 31/03/2015 (63) months

Selection: Notes:

Selected using Pre-defined Query :

Occurred on MARTCOMBE ROAD JCT WITH ST GEORGES HILL, EASTON IN GORDANO

Vehicle Reference 1 Car  
Going ahead  
Not in restricted lane No skidding, jack-knifing or overturning  
First point of impact Back Age of Driver 57 Breath test Negative  
Vehicle direction SE to NW Driver Postcode  
FRV Not foreign registered vehicle Journey Unknown

Casualty Reference: 1 Age: 57 Male Driver/rider Severity: Slight

Vehicle Reference 2 Car  
Going ahead  
Not in restricted lane No skidding, jack-knifing or overturning  
First point of impact Front Age of Driver 49 Breath test Negative  
Vehicle direction SE to NW Driver Postcode  
FRV Not foreign registered vehicle Journey Unknown

Casualty Reference: 2 Age: 49 Male Driver/rider Severity: Slight

---

111101552 21/03/2011 Monday Time 2130 Vehicles 2 Casualties 1 Slight  
Fine without high winds Road surface Dry Darkness: street lights present and lit  
Special Conditions None Road Type Single carriageway  
V1 PARKED IN A DISABLE BAY REVERSED INTO A POST THEN WENT FORWARD AND HIT THE REAR OF V2 PARKED  
INFRONT. V2 WAS UNATTENDED.  
Occurred on HEYWOOD RD, PILL, BRISTOL

Vehicle Reference 1 Car  
Moving off  
On lay-by or hard shoulder No skidding, jack-knifing or overturning  
First point of impact Front Age of Driver 75 Breath test Driver not contacted  
Vehicle direction E to W Driver Postcode  
FRV Not foreign registered vehicle Journey Unknown

Casualty Reference: 1 Age: 75 Female Driver/rider Severity: Slight

Vehicle Reference 2 Car  
Parked  
On lay-by or hard shoulder No skidding, jack-knifing or overturning  
First point of impact Back Age of Driver Breath test Driver not contacted  
Vehicle direction Par to Parked Driver Postcode  
FRV Not foreign registered vehicle Journey Unknown

Accidents between dates 01/01/2010 and 31/03/2015 (63) months

Selection: Notes:

Selected using Pre-defined Query :

111101776 24/03/2011 Thursday Time 1240 Vehicles 2 Casualties 1 Slight  
Fine without high winds Road surface Dry Daylight:street lights present  
Special Conditions None Road Type Roundabout  
V1 AND V2 ON RAB. V1 INTENDING TO GO M5 SOUTH, V2 A369 PORTBURY HUNDRED. BOTH DRIVERS CLAIM TO BE IN  
CORRECT LANE FOR DIRECTION AND COLLIDED.  
Occurred on M5 JCT 19 RAB WITH A369 MARTCOMBE ROAD

Vehicle Reference 1 Van or Goods <= 3.5 tonnes mgw Turning left  
Not in restricted lane No skidding, jack-knifing or overturning  
First point of impact Nearside Age of Driver 45 Breath test Negative  
Vehicle direction SE to W Driver Postcode  
FRV Not foreign registered vehicle Journey Journey as part of work

Casualty Reference: 1 Age: 45 Female Driver/rider Severity: Slight

Vehicle Reference 2 Car Going ahead  
Not in restricted lane No skidding, jack-knifing or overturning  
First point of impact Offside Age of Driver 44 Breath test Negative  
Vehicle direction SE to N Driver Postcode  
FRV Not foreign registered vehicle Journey Unknown

---

111101723 28/03/2011 Monday Time 1530 Vehicles 1 Casualties 1 Slight  
Fine without high winds Road surface Dry Daylight:street lights present  
Special Conditions None Road Type Single carriageway  
V1 WAS IN A SLOW MOVING QUEUE OF TRAFFIC WHEN SCHOOL PUPIL WHOSE ATTENTION WAS DIVERTED BY  
TALKING TO SCHOOL COLLEAGUES STEPPED OFF FOOTWAY STRAIGHT INTO V1.  
Occurred on PILL RD OUTSIDE/BY ST KATHERINE'S SCHOOL, PILL, BRISTOL

Vehicle Reference 1 Car Going ahead  
Not in restricted lane No skidding, jack-knifing or overturning  
First point of impact Nearside Age of Driver 73 Breath test Driver not contacted  
Vehicle direction SE to NW Driver Postcode  
FRV Not foreign registered vehicle Journey Unknown

Casualty Reference: 1 Age: 13 Male Pedestrian Severity: Slight  
Pedestrian Direction: NE School pupil to or from school

---

111102212 13/04/2011 Wednesday Time 2145 Vehicles 2 Casualties 1 Slight  
Fine without high winds Road surface Dry Darkness: street lights present and lit  
Special Conditions None Road Type Roundabout  
V1 TRAVELLING FROM ROYAL PORTBURY DOCK RD TO GORDANO WAY, V2 INFRONT CHANGED LANES TO THE RIGHT  
AT LAST MINUTE TO GO STRAIGHT OVER ROUNDABOUT. V1 WAS TRAPPED BETWEEN V2 & KERB. COLLISION  
OCCURRED.  
Occurred on ROYAL PORTBURY DOCK ROAD JUNCTION WITH PORTBURY WAY, PORTBURY, BRISTOL

Accidents between dates 01/01/2010 and 31/03/2015 (63) months

Selection: Notes:

Selected using Pre-defined Query :

Vehicle Reference 1 Car Turning right  
Not in restricted lane No skidding, jack-knifing or overturning  
First point of impact Nearside Age of Driver 27 Breath test Not requested  
Vehicle direction S to E Driver Postcode  
FRV Not foreign registered vehicle Journey Journey as part of work

Casualty Reference: 1 Age: 27 Female Driver/rider Severity: Slight

Vehicle Reference 2 Car Changing lane to right  
Not in restricted lane No skidding, jack-knifing or overturning  
First point of impact Offside Age of Driver 23 Breath test Driver not contacted  
Vehicle direction S to N Driver Postcode  
FRV Foreign registered vehicle - left hand drive Journey Unknown

---

111103616 24/05/2011 Tuesday Time 0714 Vehicles 2 Casualties 2 Slight  
Fine without high winds Road surface Dry Daylight:street lights present  
Special Conditions None Road Type Roundabout  
V1 ENTERING RAB FROM A369 TO O/S LANE V2 COMING FROM M5 NB EXIT. V1 PULLED OUT COLLIDING WITH V2.  
Occurred on A369 PORTBURY HUNDRED JCT WITH PORTBURY DOCK ROAD

Vehicle Reference 1 Car Going ahead  
Not in restricted lane No skidding, jack-knifing or overturning  
First point of impact Front Age of Driver 42 Breath test Negative  
Vehicle direction NW to NE Driver Postcode  
FRV Not foreign registered vehicle Journey Unknown

Casualty Reference: 1 Age: 42 Male Driver/rider Severity: Slight

Vehicle Reference 2 Car Going ahead  
Not in restricted lane No skidding, jack-knifing or overturning  
First point of impact Back Age of Driver 55 Breath test Negative  
Vehicle direction SW to NE Driver Postcode  
FRV Not foreign registered vehicle Journey Journey as part of work

Casualty Reference: 2 Age: 55 Female Driver/rider Severity: Slight

---

111103367 08/06/2011 Wednesday Time 1330 Vehicles 2 Casualties 1 Slight  
Fine without high winds Road surface Dry Daylight:street lights present  
Special Conditions None Road Type Roundabout  
VEHICLE ONE STATIONERY AT ROUNDABOUT GIVING WAY TO TRAFFIC VEHICLE TWO APPROACHED FROM BEHIND  
AND HIT REAR OF VEHICLE ONE CAUSING DAMAGE  
Occurred on A369 THE PORTBURY HUNDREDS BRISTOL

Accidents between dates 01/01/2010 and 31/03/2015 (63) months

Selection: Notes:

Selected using Pre-defined Query :

Vehicle Reference	1	Car		Waiting to go ahead but held up
Not in restricted lane				No skidding, jack-knifing or overturning
First point of impact	Back		Age of Driver	27 Breath test Driver not contacted
Vehicle direction	NW to E			Driver Postcode
FRV	Not foreign registered vehicle			Journey Journey as part of work

Casualty Reference: 1 Age: 27 Male Driver/rider Severity: Slight

Vehicle Reference	2	Car		Slowing or Stopping
Not in restricted lane				No skidding, jack-knifing or overturning
First point of impact	Front		Age of Driver	40 Breath test Driver not contacted
Vehicle direction	NW to E			Driver Postcode
FRV	Not foreign registered vehicle			Journey Unknown

111103803 24/06/2011 Friday Time 1745 Vehicles 1 Casualties 1 Slight  
 Raining without high winds Road surface Wet/Damp Daylight:street lights present  
 Special Conditions None Road Type Single carriageway  
 V1 TYRE HAS BLOWN OUT WHILST DRIVING FROM BRISTOL TOWARDS M5 ON A369. V1 MOUNTED THE GRASS VERGE,  
 CAUGHT THE POWER LINE POST AND THEN FLIPPED ON TO ITS SIDE.  
 Occurred on A369 MARTCOMBE ROAD JCT WITH HAPPERTON LANE, PORTBURY

Vehicle Reference	1	Car		Going ahead right hand bend
Not in restricted lane				Skidded and overturned
First point of impact	Front		Age of Driver	24 Breath test Negative
Vehicle direction	SE to NW			Driver Postcode
FRV	Not foreign registered vehicle			Journey Unknown

Casualty Reference: 1 Age: 24 Male Driver/rider Severity: Slight

111104658 12/07/2011 Tuesday Time 1645 Vehicles 2 Casualties 1 Slight  
 Fine without high winds Road surface Dry Daylight:street lights present  
 Special Conditions None Road Type Single carriageway  
 V1 HAS GONE INTO THE BACK OF V2 WHICH WAS STATIONARY IN QUEUING TRAFFIC.  
 Occurred on A369 MARTCOMBE ROAD, EASTON-IN-GORDANO

Vehicle Reference	1	Car		Going ahead
Not in restricted lane				No skidding, jack-knifing or overturning
First point of impact	Front		Age of Driver	42 Breath test Not requested
Vehicle direction	SE to NW			Driver Postcode
FRV	Not foreign registered vehicle			Journey Unknown

Casualty Reference: 1 Age: 42 Male Driver/rider Severity: Slight



Accidents between dates 01/01/2010 and 31/03/2015 (63) months

Selection: Notes:

Selected using Pre-defined Query :

Vehicle Reference	2	Car	Waiting to go ahead but held up
Not in restricted lane			No skidding, jack-knifing or overturning
First point of impact	Back		Age of Driver 35 Breath test Not requested
Vehicle direction	SE to NW		Driver Postcode
FRV	Not foreign registered vehicle		Journey Unknown

111104948 18/07/2011 Monday Time 1548 Vehicles 2 Casualties 1 Slight  
 Fine without high winds Road surface Dry Daylight:street lights present  
 Special Conditions None Road Type Dual carriageway  
 BOTH VEHS TRAVELLING M5 SOUTHBOUND IN HEAVY TRAFFIC. V1 IN LANE 2 UNDERTAKING MOVES TO N/S INTO LANE 1. V2 IN LANE 1 MOVES INTO LANE 2 AT SAME TIME AND COLLISION OCCURS.  
 Occurred on M5 SOUTH BOUND UNDER JCT 19

Vehicle Reference	1	Goods >= 7.5 tonnes mgw	Changing lane to left
Not in restricted lane			No skidding, jack-knifing or overturning
First point of impact	Nearside		Age of Driver 57 Breath test Negative
Vehicle direction	NE to SW		Driver Postcode
FRV	Not foreign registered vehicle		Journey Journey as part of work

Vehicle Reference	2	Car	Changing lane to right
Not in restricted lane			No skidding, jack-knifing or overturning
First point of impact	Offside		Age of Driver 21 Breath test Negative
Vehicle direction	NE to SW		Driver Postcode
FRV	Not foreign registered vehicle		Journey Unknown

Casualty Reference: 1 Age: 21 Female Driver/rider Severity: Slight

111104967 10/08/2011 Wednesday Time 2000 Vehicles 1 Casualties 1 Slight  
 Fine without high winds Road surface Dry Darkness: street lights present and lit  
 Special Conditions None Road Type Slip road  
 V1 LEAVING M5 AT JCT 19. A WING MIRROR FROM A VEH WHICH COULD OF POSSIBLY STILL BEEN TRAVELLING S/B OR A PIECE OF DEBRIS HAS FLOWN AT DRIVER OF V1 MAKING CONTACT WITH RIGHT KNEE CAUSING INJURY.  
 Occurred on SOUTHBOUND M5 JUNCTION 19

Vehicle Reference	1	Motorcycle over 125cc and up to 500cc	Going ahead
Not in restricted lane			No skidding, jack-knifing or overturning
First point of impact	Offside		Age of Driver 24 Breath test Driver not contacted
Vehicle direction	NE to SW		Driver Postcode
FRV	Not foreign registered vehicle		Journey Unknown

Casualty Reference: 1 Age: 24 Male Driver/rider Severity: Slight

Accidents between dates 01/01/2010 and 31/03/2015 (63) months

Selection: Notes:

Selected using Pre-defined Query :

111202639 17/08/2011 Wednesday Time 1800 Vehicles 2 Casualties 1 Slight  
 Fine without high winds Road surface Dry Daylight:street lights present  
 Special Conditions None Road Type Single carriageway  
 V1 TURNED RIGHT THROUGH NO ENTRY INTO RECTORY ROAD WHILST V2 WAS WAITING TO PULL OUT ONTO A369.  
 AS V1 TURNED THE DRIVER MISJUDGED TURN AND CAUGHT MOTOR CYCLE KNOCKING IT OVER.  
 Occurred on A369 MARTCOMBE ROAD JCT WITH RECTORY ROAD, EASTON IN GORDANO

Vehicle Reference 1 Goods between 3.5 and 7.5 tonnes mgw Turning right  
 Not in restricted lane No skidding, jack-knifing or overturning  
 First point of impact Offside Age of Driver 46 Breath test Negative  
 Vehicle direction SE to NW Driver Postcode  
 FRV Not foreign registered vehicle Journey Journey as part of work

Vehicle Reference 2 Motorcycle over 500cc Waiting to turn left  
 Not in restricted lane No skidding, jack-knifing or overturning  
 First point of impact Offside Age of Driver 58 Breath test Negative  
 Vehicle direction NW to SE Driver Postcode  
 FRV Not foreign registered vehicle Journey Unknown

Casualty Reference: 1 Age: 58 Male Driver/rider Severity: Slight

111106365 06/09/2011 Tuesday Time 0510 Vehicles 2 Casualties 2 Slight  
 Fine without high winds Road surface Dry Darkness: street lights present and lit  
 Special Conditions None Road Type Roundabout  
 IT WOULD APPEAR THAT V1 ENTERED M5 JCT 19 RAB FROM A369 MARTCOMBE ROAD INTO FACE OF ONCOMING  
 TRAFFIC. V2 NEGOTIATING RAB IN CORRECT DIRECTION. HEAD ON COLLISION  
 Occurred on A369 MARTCOMBE ROAD JCT WITH M5 JCT 19 RAB

Vehicle Reference 1 Car Going ahead  
 Not in restricted lane No skidding, jack-knifing or overturning  
 First point of impact Front Age of Driver 56 Breath test Negative  
 Vehicle direction S to N Driver Postcode  
 FRV Not foreign registered vehicle Journey Unknown

Casualty Reference: 1 Age: 56 Male Driver/rider Severity: Slight

Vehicle Reference 2 Car Going ahead  
 Not in restricted lane No skidding, jack-knifing or overturning  
 First point of impact Front Age of Driver 62 Breath test Negative  
 Vehicle direction E to W Driver Postcode  
 FRV Not foreign registered vehicle Journey Unknown

Casualty Reference: 2 Age: 62 Male Driver/rider Severity: Slight

Accidents between dates 01/01/2010 and 31/03/2015 (63) months

Selection: Notes:

Selected using Pre-defined Query :

111105920 16/09/2011 Friday Time 1750 Vehicles 2 Casualties 1 Slight  
 Fine without high winds Road surface Dry Daylight:street lights present  
 Special Conditions None Road Type Dual carriageway  
 V1 TRAVELLING M5 N/B PASSING JCT19 CLOSELY FOLLOWED BY V2. BOTH VEHS IN SLOW MOVING TRAFFIC. V1 BRAKED  
 FIRMLY CAME TO A STOP IN TRAFFIC, V2 FAILED TO STOP & STRUCK REAR OF V1.  
 Occurred on M5 NORTHBOUND BY JCT 19

Vehicle Reference 1 Goods >= 7.5 tonnes mgw Slowing or Stopping  
 Not in restricted lane No skidding, jack-knifing or overturning  
 First point of impact Back Age of Driver 39 Breath test Negative  
 Vehicle direction W to E Driver Postcode  
 FRV Not foreign registered vehicle Journey Journey as part of work

Vehicle Reference 2 Van or Goods <= 3.5 tonnes mgw Slowing or Stopping  
 Not in restricted lane No skidding, jack-knifing or overturning  
 First point of impact Front Age of Driver 40 Breath test Negative  
 Vehicle direction W to E Driver Postcode  
 FRV Not foreign registered vehicle Journey Journey as part of work

Casualty Reference: 1 Age: 40 Male Driver/rider Severity: Slight

111106431 14/10/2011 Friday Time 0850 Vehicles 1 Casualties 1 Serious  
 Fine without high winds Road surface Dry Daylight:street lights present  
 Special Conditions None Road Type Single carriageway  
 CAUSALTY RAN INTO ROAD FROM BETWEEN TWO PARKED CARS INTO PATH OF V1.  
 Occurred on WESTWARD DRIVE, PILL

Vehicle Reference 1 Car Going ahead  
 Not in restricted lane No skidding, jack-knifing or overturning  
 First point of impact Front Age of Driver 41 Breath test Negative  
 Vehicle direction E to W Driver Postcode  
 FRV Not foreign registered vehicle Journey Unknown

Casualty Reference: 1 Age: 5 Male Pedestrian Severity: Serious  
 Pedestrian Direction: S School pupil to or from school

111107037 31/10/2011 Monday Time 1645 Vehicles 2 Casualties 1 Slight  
 Unknown Road surface Dry Daylight:street lights present  
 Special Conditions None Road Type Slip road  
 V1 ON SLIP ROAD AT J19 OF M5 NORTHBOUND IN MIDDLE LANE TRAVELLING AT SLOW SPEED ON APPROACH TO  
 TRAFFIC LIGHTS WHEN HIT IN REAR BY V2 WHO IMMEDIATELY LEFT THE SCENE.  
 Occurred on M5 JUNCTION 19 SLIPROAD, NORTH BOUND JUNCTION WITH A369 THE PORTBUR

Accidents between dates 01/01/2010 and 31/03/2015 (63) months

Selection: Notes:

Selected using Pre-defined Query :

Vehicle Reference 1 Car Slowing or Stopping  
Not in restricted lane No skidding, jack-knifing or overturning  
First point of impact Back Age of Driver 38 Breath test Not requested  
Vehicle direction SW to NE Driver Postcode  
FRV Not foreign registered vehicle Journey Unknown

Casualty Reference: 1 Age: 38 Female Driver/rider Severity: Slight

Vehicle Reference 2 Van or Goods <= 3.5 tonnes mgw Going ahead  
Not in restricted lane No skidding, jack-knifing or overturning  
First point of impact Front Age of Driver Breath test Driver not contacted  
Vehicle direction SW to NE Driver Postcode  
FRV Not foreign registered vehicle Journey Unknown

---

111107704 05/12/2011 Monday Time 1740 Vehicles 2 Casualties 2 Slight  
Fine without high winds Road surface Dry Darkness: street lights present but unlit  
Special Conditions Road works present Road Type Single carriageway  
V2 PULLED OUT OF ST GEORGES HILL ONTO THE A369 IN TO THE PATH OF V1 GIVING V1 NO OPPORTUNITY TO AVOID  
THE COLLISION  
Occurred on A369 MARTCOMBE ROAD AT JUNCTION WITH ST GEORGES HILL, EASTON-IN-GORDANO

Vehicle Reference 1 Car Going ahead  
Not in restricted lane No skidding, jack-knifing or overturning  
First point of impact Front Age of Driver 69 Breath test Negative  
Vehicle direction NW to SE Driver Postcode  
FRV Not foreign registered vehicle Journey Unknown

Casualty Reference: 1 Age: 69 Female Driver/rider Severity: Slight

Vehicle Reference 2 Car Turning left  
Not in restricted lane No skidding, jack-knifing or overturning  
First point of impact Offside Age of Driver 64 Breath test Negative  
Vehicle direction N to SE Driver Postcode  
FRV Not foreign registered vehicle Journey Unknown

Casualty Reference: 2 Age: 64 Female Driver/rider Severity: Slight

---

121200854 05/01/2012 Thursday Time 1532 Vehicles 1 Casualties 1 Slight  
Fine without high winds Road surface Wet/Damp Daylight:street lights present  
Special Conditions None Road Type Single carriageway  
PEDESTRIAN STEPPED OFF PAVEMENT INTO NEARSIDE WING OF V1  
Occurred on HAM GREEN OUTSIDE/BY NO.12, PILL

Accidents between dates 01/01/2010 and 31/03/2015 (63) months

Selection: Notes:

Selected using Pre-defined Query :

Vehicle Reference	1	Car	Going ahead
Not in restricted lane			No skidding, jack-knifing or overturning
First point of impact	Nearside	Age of Driver	40 Breath test Negative
Vehicle direction	NW to SE	Driver Postcode	
FRV	Not foreign registered vehicle	Journey	Taking pupil to/from school

Casualty Reference:	1	Age:	12	Male	Pedestrian	Severity:	Slight
Pedestrian Direction:	E			School pupil to or from school			

121200534 06/01/2012 Friday Time 0134 Vehicles 2 Casualties 1 Slight  
 Fine without high winds Road surface Dry Darkness: street lights present but unlit  
 Special Conditions None Road Type Roundabout  
 V2 APPRAOCHING RAB BECAME AWARE OF V1 ALONGSIDE HIM. V1 APPROACHED RAB ON INSIDE LANE WITH V2 BETWEEN HER & VEH. AS V1 OVERTOOK V2 ON RAB V2 HIT REAR OF HER V1.  
 Occurred on PORTBURY DOCK ROAD JCT WITH GORDANO WAY, PORTISHEAD

Vehicle Reference	1	Car	Going ahead
Not in restricted lane			No skidding, jack-knifing or overturning
First point of impact	Back	Age of Driver	49 Breath test Not requested
Vehicle direction	N to S	Driver Postcode	
FRV	Not foreign registered vehicle	Journey	Unknown

Vehicle Reference	2	Pedal cycle	Going ahead
Not in restricted lane			No skidding, jack-knifing or overturning
First point of impact	Front	Age of Driver	46 Breath test Not applicable
Vehicle direction	N to S	Driver Postcode	
FRV	Not foreign registered vehicle	Journey	Unknown

Casualty Reference:	1	Age:	46	Male	Driver/rider	Severity:	Slight
---------------------	---	------	----	------	--------------	-----------	--------

121200314 14/01/2012 Saturday Time 1100 Vehicles 2 Casualties 1 Slight  
 Fine without high winds Road surface Dry Daylight:street lights present  
 Special Conditions ATS out Road Type Slip road  
 V1 WAS WAITING AT TRAFFIC LIGHTS WHEN V2 WENT INTO BACK OF V1 AND DROVE OFF  
 Occurred on SLIP ROAD AT M5 MOTORWAY LEADING TO SERVICES

Vehicle Reference	1	Car	Waiting to go ahead but held up
Not in restricted lane			No skidding, jack-knifing or overturning
First point of impact	Back	Age of Driver	41 Breath test Driver not contacted
Vehicle direction	SW to NE	Driver Postcode	
FRV	Not foreign registered vehicle	Journey	Unknown

Casualty Reference:	1	Age:	30	Female	Passenger	Severity:	Slight
---------------------	---	------	----	--------	-----------	-----------	--------

Accidents between dates 01/01/2010 and 31/03/2015 (63) months

Selection: Notes:

Selected using Pre-defined Query :

Vehicle Reference	2	Car	Going ahead
Not in restricted lane			No skidding, jack-knifing or overturning
First point of impact	Front	Age of Driver	Breath test Driver not contacted
Vehicle direction	SW to NE		Driver Postcode
FRV	Not foreign registered vehicle		Journey Unknown

121203554 02/05/2012 Wednesday Time 1835 Vehicles 2 Casualties 2 Serious  
 Fine without high winds Road surface Dry Daylight:street lights present  
 Special Conditions None Road Type Single carriageway  
 V1 TRAVELLING ON A369 TOWARDS PORTISHEAD. V2 (M/CYCLE) TRAVELLING IN OPPOSITE DIRECTION. V2 ATTEMPTED TO OVERTAKE A VEH TRAVELLING IN SAME DIRECTION, FAILED TO SEE V1. V1 SWERVED TO N/S BUT V2'S LEG HIT V1 CAUSING V2 TO SPIN & RIDER TO BE THROWN FROM V2.  
 Occurred on A369 MARTCOMBE RD, EASTON-IN-GORDANO, BRISTOL

Vehicle Reference	1	Car	Going ahead left hand bend
Not in restricted lane			No skidding, jack-knifing or overturning
First point of impact	Offside	Age of Driver	35 Breath test Negative
Vehicle direction	SE to W		Driver Postcode
FRV	Not foreign registered vehicle		Journey Unknown

Casualty Reference: 1 Age: 35 Female Driver/rider Severity: Slight

Vehicle Reference	2	Motorcycle over 500cc	Overtaking moving vehicle on its offside
Not in restricted lane			No skidding, jack-knifing or overturning
First point of impact	Front	Age of Driver	55 Breath test Not requested
Vehicle direction	W to SE		Driver Postcode
FRV	Not foreign registered vehicle		Journey Unknown

Casualty Reference: 2 Age: 55 Male Driver/rider Severity: Serious

121203583 04/05/2012 Friday Time 1805 Vehicles 2 Casualties 1 Slight  
 Fine without high winds Road surface Dry Daylight:street lights present  
 Special Conditions None Road Type Single carriageway  
 V2 STOPPED FOR TRAFFIC CONJESTION, V1 STRUCK V2 FROM BEHIND.  
 Occurred on A369 MARTCOMBE ROAD, PORTBURY

Vehicle Reference	1	Car	Going ahead
Not in restricted lane			No skidding, jack-knifing or overturning
First point of impact	Front	Age of Driver	22 Breath test Negative
Vehicle direction	NW to SE		Driver Postcode
FRV	Not foreign registered vehicle		Journey Unknown

Accidents between dates 01/01/2010 and 31/03/2015 (63) months

Selection: Notes:

Selected using Pre-defined Query :

Vehicle Reference	2	Car		Waiting to go ahead but held up
				No skidding, jack-knifing or overturning
First point of impact	Back		Age of Driver	46 Breath test Negative
Vehicle direction	NW to SE			Driver Postcode
FRV	Not foreign registered vehicle			Journey Unknown

Casualty Reference: 1 Age: 46 Male Driver/rider Severity: Slight

121203523 09/05/2012 Wednesday Time 1744 Vehicles 5 Casualties 3 Slight  
 Raining without high winds Road surface Wet/Damp Daylight:street lights present  
 Special Conditions None Road Type Dual carriageway  
 V1 TO V5 ON M5 S/B APPROACHING J19. V1 TRIED TO ENTER SLIP ROAD FROM L1 SUDDENLY & COULDNT DUE TO STATIONARY VEHS ON SLIP ROAD. V2 SWERVED TO AVOID V1. V3 SWERVED TO AVOID V2 BUT SPUN HITTING V4. V4 WAS PUSHED INTO V5.  
 Occurred on M5 JUNCTION 19 EXIT SLIP ROAD

Vehicle Reference	1	Car		Changing lane to left
				No skidding, jack-knifing or overturning
First point of impact	Did not impact		Age of Driver	Breath test Driver not contacted
Vehicle direction	NE to SW			Driver Postcode
FRV	Not foreign registered vehicle			Journey Unknown

Vehicle Reference	2	Van or Goods <= 3.5 tonnes mgw		Changing lane to right
				No skidding, jack-knifing or overturning
First point of impact	Did not impact		Age of Driver	41 Breath test Negative
Vehicle direction	NE to SW			Driver Postcode
FRV	Not foreign registered vehicle			Journey Unknown

Vehicle Reference	3	Car		Changing lane to right
				Skidded
First point of impact	Back		Age of Driver	27 Breath test Negative
Vehicle direction	NE to SW			Driver Postcode
FRV	Not foreign registered vehicle			Journey Unknown

Casualty Reference: 1 Age: 27 Female Driver/rider Severity: Slight

Vehicle Reference	4	Car		Going ahead
				No skidding, jack-knifing or overturning
First point of impact	Back		Age of Driver	35 Breath test Negative
Vehicle direction	NE to SW			Driver Postcode
FRV	Not foreign registered vehicle			Journey Unknown

Casualty Reference: 2 Age: 35 Female Driver/rider Severity: Slight

Accidents between dates 01/01/2010 and 31/03/2015 (63) months

Selection: Notes:

Selected using Pre-defined Query :

Vehicle Reference 5 Car Going ahead  
Not in restricted lane No skidding, jack-knifing or overturning  
First point of impact Front Age of Driver 33 Breath test Negative  
Vehicle direction NE to SW Driver Postcode  
FRV Not foreign registered vehicle Journey Unknown

Casualty Reference: 3 Age: 33 Male Driver/rider Severity: Slight

---

121203615 05/06/2012 Tuesday Time 1045 Vehicles 2 Casualties 1 Slight  
Raining without high winds Road surface Wet/Damp Daylight:street lights present  
Special Conditions None Road Type Single carriageway  
V1 ON A369 HEADING TOWARDS BRISTOL. V2 WAS TURNING RIGHT FROM ST GEORGES RD HEADING TOWARDS M5. V1  
FAILED TO STOP FOR TRAFFIC LIGHTS AND HIT V2.  
Occurred on A369 MARTCOMBE ROAD AT JUNCTION WITH ST GEORGES HILL,

Vehicle Reference 1 Car Going ahead  
Not in restricted lane No skidding, jack-knifing or overturning  
First point of impact Front Age of Driver 39 Breath test Negative  
Vehicle direction W to E Driver Postcode  
FRV Not foreign registered vehicle Journey Unknown

Vehicle Reference 2 Van or Goods <= 3.5 tonnes mgw Turning right  
Not in restricted lane No skidding, jack-knifing or overturning  
First point of impact Offside Age of Driver 73 Breath test Negative  
Vehicle direction N to W Driver Postcode  
FRV Not foreign registered vehicle Journey Unknown

Casualty Reference: 1 Age: 73 Male Driver/rider Severity: Slight

---

121203900 07/06/2012 Thursday Time 1439 Vehicles 2 Casualties 2 Slight  
Raining without high winds Road surface Wet/Damp Daylight: no street lighting  
Special Conditions None Road Type Single carriageway  
V1 TRAVELLING ON A369 FROM J19 M5 PULLED INTO LAYBY ON N/S. V2 TRAVELLING SAME DIRECTION. V1 PULLED  
OUT INFRONT OF V2, ATTEMPTING A U-TURN AND COLLIDED WITH V2.  
Occurred on A369 MARTCOMBE RD NEAR JUNCTION WITH HIGH STREET, PORTBURY, BRISTOL

Vehicle Reference 1 Car U turn  
Not in restricted lane No skidding, jack-knifing or overturning  
First point of impact Offside Age of Driver 19 Breath test Negative  
Vehicle direction NW to NW Driver Postcode  
FRV Not foreign registered vehicle Journey Unknown



Accidents between dates 01/01/2010 and 31/03/2015 (63) months

Selection: Notes:

Selected using Pre-defined Query :

Casualty Reference: 1 Age: 19 Male Driver/rider Severity: Slight

Vehicle Reference 2 Car Going ahead  
Not in restricted lane No skidding, jack-knifing or overturning  
First point of impact Front Age of Driver 30 Breath test Negative  
Vehicle direction NW to SE Driver Postcode  
FRV Not foreign registered vehicle Journey Unknown

Casualty Reference: 2 Age: 30 Male Driver/rider Severity: Slight

---

121205850 13/09/2012 Thursday Time 0740 Vehicles 2 Casualties 1 Slight  
Fine without high winds Road surface Dry Daylight:street lights present  
Special Conditions None Road Type Dual carriageway  
V1 WAS TRAVELLING SOUTH ON M5 WHEN THE OFFSIDE REAR TYRE HAS BLOWN OUT CAUSING V1 TO LOSE CONTROL AND SPIN INTO V2.  
Occurred on M5 JUNCTION 19 OUTSIDE/BY 145/3A

Vehicle Reference 1 Car Going ahead  
Not in restricted lane Skidded  
First point of impact Front Age of Driver 31 Breath test Negative  
Vehicle direction E to W Driver Postcode  
FRV Not foreign registered vehicle Journey Journey as part of work

Casualty Reference: 1 Age: 31 Male Driver/rider Severity: Slight

Vehicle Reference 2 Goods >= 7.5 tonnes mgw Going ahead  
Not in restricted lane No skidding, jack-knifing or overturning  
First point of impact Back Age of Driver 67 Breath test Negative  
Vehicle direction E to W Driver Postcode  
FRV Not foreign registered vehicle Journey Journey as part of work

---

121206607 14/10/2012 Sunday Time 1100 Vehicles 2 Casualties 1 Slight  
Fine without high winds Road surface Wet/Damp Daylight:street lights present  
Special Conditions None Road Type Single carriageway  
V1 WAS DRIVING VERY SLOWLY UP THE HILL WHEN V2 CAME FROM BEHIND AND DROVE STRAIGHT INTO THE BACK OF V1 (POSSIBLY UNAWARE AT HOW SLOW V1 WAS DRIVING). V1 WAS DRIVING SLOWLY DUE TO THE DOUBLE PARKING ON THE HILL.  
Occurred on HAM GREEN, PILL, BRISTOL

Accidents between dates 01/01/2010 and 31/03/2015 (63) months

Selection: Notes:

Selected using Pre-defined Query :

Vehicle Reference	1	Car	Going ahead
Not in restricted lane			No skidding, jack-knifing or overturning
First point of impact	Back	Age of Driver	38 Breath test Driver not contacted
Vehicle direction	NW to SE	Driver Postcode	
FRV	Not foreign registered vehicle	Journey	Unknown

Casualty Reference: 1 Age: 38 Female Driver/rider Severity: Slight

Vehicle Reference	2	Car	Going ahead
Not in restricted lane			No skidding, jack-knifing or overturning
First point of impact	Front	Age of Driver	22 Breath test Driver not contacted
Vehicle direction	NW to SE	Driver Postcode	
FRV	Not foreign registered vehicle	Journey	Unknown

121206874 19/10/2012 Friday Time 1300 Vehicles 2 Casualties 1 Slight  
 Raining without high winds Road surface Wet/Damp Daylight:street lights present  
 Special Conditions None Road Type Single carriageway  
 V1 WAS TRAVELLING TOWARDS THE LODWAY AND V2 CAME OUT OF RUDGELEIGH ROAD. BOTH VEHS COLLIDED.  
 Occurred on RUDGELEIGH ROAD J.W CROSS LANES, PILL, EASTON IN GORDANO, BRISTOL

Vehicle Reference	1	Car	Going ahead
Not in restricted lane			No skidding, jack-knifing or overturning
First point of impact	Nearside	Age of Driver	70 Breath test Negative
Vehicle direction	SE to NW	Driver Postcode	
FRV	Not foreign registered vehicle	Journey	Unknown

Casualty Reference: 1 Age: 65 Female Passenger Severity: Slight

Vehicle Reference	2	Car	Turning right
Not in restricted lane			No skidding, jack-knifing or overturning
First point of impact	Front	Age of Driver	30 Breath test Negative
Vehicle direction	NE to NW	Driver Postcode	
FRV	Not foreign registered vehicle	Journey	Unknown

121207081 27/10/2012 Saturday Time 1825 Vehicles 3 Casualties 2 Slight  
 Fine without high winds Road surface Dry Daylight:street lights present  
 Special Conditions None Road Type Roundabout  
 V1 HAD JUST COME OFF THE SLIP ROAD FROM THE M5 AND WAS WAITING AT THE GIVE WAY TO JOIN THE  
 ROUNDABOUT. V2, V3 HAD JUST PASSED THE JUNCTION AND V1 PULLED OUT INTO THE ROUNDABOUT COLLIDING  
 WITH V2 AND THEN V3.  
 Occurred on M5 J19 ROUNDABOUT

Accidents between dates 01/01/2010 and 31/03/2015 (63) months

Selection: Notes:

Selected using Pre-defined Query :

Vehicle Reference 1 Car Moving off  
Not in restricted lane No skidding, jack-knifing or overturning  
First point of impact Front Age of Driver 54 Breath test Negative  
Vehicle direction NE to SW Driver Postcode  
FRV Not foreign registered vehicle Journey Unknown

Vehicle Reference 2 Pedal cycle Going ahead  
Not in restricted lane No skidding, jack-knifing or overturning  
First point of impact Back Age of Driver 34 Breath test Not applicable  
Vehicle direction N to S Driver Postcode  
FRV Not foreign registered vehicle Journey Unknown

Casualty Reference: 1 Age: 34 Male Driver/rider Severity: Slight

Vehicle Reference 3 Pedal cycle Going ahead  
Not in restricted lane No skidding, jack-knifing or overturning  
First point of impact Back Age of Driver 29 Breath test Not applicable  
Vehicle direction N to S Driver Postcode  
FRV Not foreign registered vehicle Journey Unknown

Casualty Reference: 2 Age: 29 Male Driver/rider Severity: Slight

121207277 30/10/2012 Tuesday Time 0815 Vehicles 2 Casualties 1 Slight  
Fine without high winds Road surface Dry Daylight:street lights present  
Special Conditions None Road Type Single carriageway  
V2 WAS IN TRAFFIC TOWARDS M5 JUNCTION AND ATTEMPTED A U-TURN AS V1 WAS OVERTAKING TOWARDS M5  
JUNCTION, VEHS COLLIDED.  
Occurred on A369 THE PORTBURY HUNDRED, PORTBURY, BRISTOL

Vehicle Reference 1 Motorcycle over 500cc Overtaking stationary vehicle on its offside  
Not in restricted lane No skidding, jack-knifing or overturning  
First point of impact Front Age of Driver 32 Breath test Not requested  
Vehicle direction NW to SE Driver Postcode  
FRV Not foreign registered vehicle Journey Unknown

Casualty Reference: 1 Age: 32 Male Driver/rider Severity: Slight

Vehicle Reference 2 Car U turn  
Not in restricted lane No skidding, jack-knifing or overturning  
First point of impact Offside Age of Driver 55 Breath test Not requested  
Vehicle direction NW to NW Driver Postcode  
FRV Not foreign registered vehicle Journey Unknown

Accidents between dates 01/01/2010 and 31/03/2015 (63) months

Selection: Notes:

Selected using Pre-defined Query :

121207434 03/11/2012 Saturday Time 1515 Vehicles 1 Casualties 1 Slight  
 Raining without high winds Road surface Wet/Damp Daylight:street lights present  
 Special Conditions None Road Type Single carriageway  
 C1 WAS WALKING ALONG PAVEMENT HEADING DOWN HAM GREEN HILL ON THE LEFT SIDE. AN UNKNOWN BLACK VEHICLE HAS CAME DOWN THE HILL FROM BEHIND C1, MOUNTED THE PAVEMENT AND CLIPPED C1 ON THE RIGHT HAND SIDE. VEHICLE BRIEFLY SLOWED DOWN BUT THEN DROVE OFF.  
 Occurred on HAM GREEN HILL, NEAR WESTWARD DRIVE, PILL, BRISTOL

Vehicle Reference 1 Car Going ahead right hand bend  
 Not in restricted lane No skidding, jack-knifing or overturning  
 First point of impact Front Age of Driver Breath test Driver not contacted  
 Vehicle direction SE to NW Driver Postcode  
 FRV Not foreign registered vehicle Journey Unknown

Casualty Reference: 1 Age: 35 Female Pedestrian Severity: Slight  
 Pedestrian Direction: NW

131300798 09/01/2013 Wednesday Time 1720 Vehicles 5 Casualties 1 Slight  
 Fine without high winds Road surface Dry Darkness: street lights present and lit  
 Special Conditions None Road Type Dual carriageway  
 ALL 5 VEHS TRAVELLING SOUTHBOUND IN HEAVY RUSH HOUR TRAFFIC. VEH 5 AT HEAD OF VEHS HAS TO SLOW AND STOP DUE TO CONGESTIO AHEAD. VEH 5 THEN STRUCK FROM BEHIND AND ALL OTHERS VEHS HIT IN TURN  
 Occurred on M5 SOUTHBOUND BETWEEN JUNCTIONS 18 - 19 BY OVERBRIDGE. BRISTOL

Vehicle Reference 1 Car Going ahead  
 Not in restricted lane No skidding, jack-knifing or overturning  
 First point of impact Front Age of Driver 38 Breath test Negative  
 Vehicle direction E to W Driver Postcode  
 FRV Not foreign registered vehicle Journey Unknown

Vehicle Reference 2 Car Going ahead  
 Not in restricted lane No skidding, jack-knifing or overturning  
 First point of impact Front Age of Driver 25 Breath test Negative  
 Vehicle direction E to W Driver Postcode  
 FRV Not foreign registered vehicle Journey Unknown

Casualty Reference: 1 Age: 25 Male Driver/rider Severity: Slight

Vehicle Reference 3 Car Going ahead  
 Not in restricted lane No skidding, jack-knifing or overturning  
 First point of impact Front Age of Driver 32 Breath test Negative  
 Vehicle direction E to W Driver Postcode  
 FRV Not foreign registered vehicle Journey Unknown

Accidents between dates 01/01/2010 and 31/03/2015 (63) months

Selection: Notes:

Selected using Pre-defined Query :

Vehicle Reference 4 Car  
Going ahead  
Not in restricted lane No skidding, jack-knifing or overturning  
First point of impact Front Age of Driver 27 Breath test Not requested  
Vehicle direction E to W Driver Postcode  
FRV Not foreign registered vehicle Journey Unknown

Vehicle Reference 5 Car  
Slowing or Stopping  
Not in restricted lane No skidding, jack-knifing or overturning  
First point of impact Back Age of Driver 40 Breath test Negative  
Vehicle direction E to W Driver Postcode  
FRV Not foreign registered vehicle Journey Unknown

---

131300714 29/01/2013 Tuesday Time 1610 Vehicles 2 Casualties 1 Slight  
Raining with high winds Road surface Wet/Damp Daylight:street lights present  
Special Conditions None Road Type Single carriageway  
V1 WAS STATIONARY AT LIGHTS WHEN V2 HAS HIT V1 IN THE REAR CAUSING DAMAGE.  
Occurred on A369 MARTCOMBE ROAD

Vehicle Reference 1 Car  
Waiting to go ahead but held up  
Not in restricted lane No skidding, jack-knifing or overturning  
First point of impact Back Age of Driver 43 Breath test Driver not contacted  
Vehicle direction SE to NW Driver Postcode  
FRV Not foreign registered vehicle Journey Commuting to/from work

Casualty Reference: 1 Age: 43 Female Driver/rider Severity: Slight

Vehicle Reference 2 Car  
Going ahead  
Not in restricted lane No skidding, jack-knifing or overturning  
First point of impact Front Age of Driver Breath test Driver not contacted  
Vehicle direction SE to NW Driver Postcode  
FRV Not foreign registered vehicle Journey Unknown

---

131301953 07/03/2013 Thursday Time 2008 Vehicles 2 Casualties 1 Slight  
Fine without high winds Road surface Wet/Damp Darkness: street lights present and lit  
Special Conditions ATS out Road Type Single carriageway  
V2 STOPPING AT RED TRAFFIC LIGHT ON A369 PORTBURY/MOTORWAY ROUNDABOUT (HEADING FROM BRISTOL). V1  
COLLIDES WITH THE REAR OF V2.  
Occurred on A369 PORTBURY, AT JUNCTION 19 ROUNDABOUT, PORTBURY

Vehicle Reference 1 Car  
Slowing or Stopping  
Not in restricted lane No skidding, jack-knifing or overturning  
First point of impact Front Age of Driver 44 Breath test Not requested  
Vehicle direction S to N Driver Postcode  
FRV Not foreign registered vehicle Journey Unknown

Accidents between dates 01/01/2010 and 31/03/2015 (63) months

Selection: Notes:

Selected using Pre-defined Query :

Vehicle Reference	2	Car			Slowing or Stopping
					No skidding, jack-knifing or overturning
Not in restricted lane					
First point of impact	Back		Age of Driver	29	Breath test Not requested
Vehicle direction	S to N				Driver Postcode
FRV	Not foreign registered vehicle				Journey Unknown

Casualty Reference: 1 Age: 24 Male Passenger Severity: Slight

131302510 17/04/2013 Wednesday Time 1534 Vehicles 2 Casualties 1 Slight  
 Fine without high winds Road surface Dry Daylight:street lights present  
 Special Conditions None Road Type Single carriageway  
 VEH 1 TRAVELLING TOWARDS PILL STOPPED TO ALLOW A VEH TO PASS AND VEH 2 CYCLIST COLLIDED WITH HIS REAR  
 Occurred on MACRAE ROAD, HAM GREEN, PILL, NORTH SOMERSET

Vehicle Reference	1	Car			Waiting to go ahead but held up
					No skidding, jack-knifing or overturning
Not in restricted lane					
First point of impact	Back		Age of Driver	42	Breath test Not requested
Vehicle direction	NE to SW				Driver Postcode
FRV	Not foreign registered vehicle				Journey Unknown

Vehicle Reference	2	Pedal cycle			Going ahead
					No skidding, jack-knifing or overturning
Not in restricted lane					
First point of impact	Front		Age of Driver	15	Breath test Not applicable
Vehicle direction	NE to SW				Driver Postcode
FRV	Not foreign registered vehicle				Journey Unknown

Casualty Reference: 1 Age: 15 Male Driver/rider Severity: Slight

131305927 06/09/2013 Friday Time 0720 Vehicles 2 Casualties 1 Slight  
 Fine without high winds Road surface Dry Daylight:street lights present  
 Special Conditions None Road Type Roundabout  
 V1 WAS IN LANE MARKED PORTISHEAD/M5 FAR LEFT ON ROUNDABOUT HEADING TOWARDS PORTISHEAD. V2 WAS IN  
 MIDDLE LANE NEXT TO V1. V2 CUT ACROSS V1 AS IN WRONG LANE AND WISHED TO GET ON M5. V1 DAMAGED  
 Occurred on A369 AT JUNCTION WITH M5, BRISTOL

Vehicle Reference	1	Car			Going ahead
					Skidded
Not in restricted lane					
First point of impact	Front		Age of Driver	28	Breath test Driver not contacted
Vehicle direction	S to N				Driver Postcode
FRV	Not foreign registered vehicle				Journey Commuting to/from work

Casualty Reference: 1 Age: 28 Female Driver/rider Severity: Slight

Accidents between dates 01/01/2010 and 31/03/2015 (63) months

Selection: Notes:

Selected using Pre-defined Query :

Vehicle Reference 2 Car Changing lane to left  
 Not in restricted lane Skidded  
 First point of impact Nearside Age of Driver 30 Breath test Driver not contacted  
 Vehicle direction S to W Driver Postcode  
 FRV Not foreign registered vehicle Journey Unknown

131306446 24/09/2013 Tuesday Time 0612 Vehicles 1 Casualties 1 Slight  
 Fine without high winds Road surface Dry Darkness: street lights present but unlit  
 Special Conditions None Road Type Single carriageway  
 V1 WAS TRAVELLING DOWN MARTCOMBE ROAD AS D1 CHANGED GEARS THEY SLIPPED THE CLUTCH TOO QUICKY  
 AND THE STEERING WHEEL JUMPED OUT OF THEIR HANDS  
 Occurred on A369 MARTCOMBE ROAD, EASTON-IN-GORDANO

Vehicle Reference 1 Car Going ahead  
 Not in restricted lane No skidding, jack-knifing or overturning  
 First point of impact Did not impact Age of Driver 24 Breath test Not requested  
 Vehicle direction E to W Driver Postcode  
 FRV Not foreign registered vehicle Journey Unknown

Casualty Reference: 1 Age: 24 Male Driver/rider Severity: Slight

131306709 12/10/2013 Saturday Time 1005 Vehicles 2 Casualties 1 Slight  
 Fine without high winds Road surface Dry Daylight: no street lighting  
 Special Conditions None Road Type Roundabout  
 VEH 1 APPROACHED THE TRAFFIC LIGHTS AT THE ROUNDABOUT OF THE A369. THE LIGHTS WERE GREEN. AS VEH 1  
 WENT THROUGHT THE GREEN LIGHT VEH 2 JUMPED A RED LIGHT CAUSING VEH 1 TO BRAKE SUDDENLY. A PASSENGER  
 ON VEH 1 FELL OFF HIS SEAT AND SLIGHTLY GRAZED HIS KNEE.  
 Occurred on A369, PORTBURY, BRISTOL

Vehicle Reference 1 Bus or coach Going ahead  
 Not in restricted lane No skidding, jack-knifing or overturning  
 First point of impact Did not impact Age of Driver 25 Breath test Not requested  
 Vehicle direction N to E Driver Postcode  
 FRV Not foreign registered vehicle Journey Journey as part of work

Casualty Reference: 1 Age: 65 Male Passenger Severity: Slight

Vehicle Reference 2 Car Going ahead right hand bend  
 Not in restricted lane No skidding, jack-knifing or overturning  
 First point of impact Did not impact Age of Driver Breath test Driver not contacted  
 Vehicle direction W to E Driver Postcode  
 FRV Not foreign registered vehicle Journey Unknown

Accidents between dates 01/01/2010 and 31/03/2015 (63) months

Selection: Notes:

Selected using Pre-defined Query :

131308111 11/11/2013 Monday Time 1736 Vehicles 3 Casualties 1 Slight  
 Raining without high winds Road surface Wet/Damp Darkness: street lights present and lit  
 Special Conditions None Road Type Dual carriageway  
 V1 IN L1 WAS ABOUT TO OVERTAKING & MOVE INTO L2. D1 WAS PREOCCUPIED LOOKING IN OFFSIDE WING MIRROR AND  
 FAILED TO NOTICE VEHICLE TRAFFIC A HEAD IN L1. V1 COLLIDES INTO REAR OF V2 CAUING THEM TO GO INTO V3.  
 Occurred on M5 JUNCTION 18-19

Vehicle Reference 1 Car Going ahead  
 Not in restricted lane No skidding, jack-knifing or overturning  
 First point of impact Front Age of Driver 28 Breath test Negative  
 Vehicle direction NE to SW Driver Postcode  
 FRV Not foreign registered vehicle Journey Unknown

Vehicle Reference 2 Car Slowing or Stopping  
 Not in restricted lane No skidding, jack-knifing or overturning  
 First point of impact Back Age of Driver 50 Breath test Negative  
 Vehicle direction NE to SW Driver Postcode  
 FRV Not foreign registered vehicle Journey Unknown

Casualty Reference: 1 Age: 50 Female Driver/rider Severity: Slight

Vehicle Reference 3 Car Waiting to go ahead but held up  
 Not in restricted lane No skidding, jack-knifing or overturning  
 First point of impact Back Age of Driver 57 Breath test Negative  
 Vehicle direction NE to SW Driver Postcode  
 FRV Not foreign registered vehicle Journey Unknown

131308324 18/11/2013 Monday Time 2010 Vehicles 2 Casualties 1 Slight  
 Fine without high winds Road surface Wet/Damp Darkness: street lights present and lit  
 Special Conditions None Road Type Roundabout  
 V2 TRAVELLING NORTHBOUND ON THE M5 AND EXITED AT JUNCTION 19. ON DOING SO, IT CONTINUED AROUND  
 THE ROUNDABOUT IN THE DIRECTION OF THE A369 AND COLLIDED WITH V1 THAT WAS TRAVELLING THE WRONG  
 WAY AROUND THE ROUND-A-BOUT. BOTH VEHICLES CAME TOGETHER NEAR TH  
 Occurred on A369 PORTBURY, AT JUNCTION WITH PORTBURY DOCK ROAD, BRISTOL

Vehicle Reference 1 Car Going ahead  
 Not in restricted lane No skidding, jack-knifing or overturning  
 First point of impact Front Age of Driver 75 Breath test Not requested  
 Vehicle direction E to W Driver Postcode  
 FRV Not foreign registered vehicle Journey Unknown

Casualty Reference: 1 Age: 75 Male Driver/rider Severity: Slight



Accidents between dates 01/01/2010 and 31/03/2015 (63) months

Selection: Notes:

Selected using Pre-defined Query :

Vehicle Reference	2	Car	Going ahead
Not in restricted lane			No skidding, jack-knifing or overturning
First point of impact	Front	Age of Driver	35 Breath test Negative
Vehicle direction	W to E	Driver Postcode	
FRV	Not foreign registered vehicle	Journey	Unknown

131400803 24/12/2013 Tuesday Time 1035 Vehicles 1 Casualties 1 Slight  
 Fine without high winds Road surface Dry Daylight:street lights present  
 Special Conditions None Road Type Single carriageway  
 C1 CROSSING MAIN A369 AND DID NOT SEE V1 TURNING ONTO ROAD FROM RECTORY ROAD. DRIVER V1 DID NOT SEE  
 C1 CROSSING THE ROAD TOWARDS HIM DUE TO BRIGHT SUNLIGHT IN EYES, PULLING OUT WHEN HIT C1.  
 Occurred on A369 MARTCOMBE ROAD AT JUNCTION WITH RECTORY ROAD, EASTON-IN-GORDANO

Vehicle Reference	1	Car	Turning left
Not in restricted lane			No skidding, jack-knifing or overturning
First point of impact	Front	Age of Driver	70 Breath test Negative
Vehicle direction	N to SE	Driver Postcode	
FRV	Not foreign registered vehicle	Journey	Unknown

Casualty Reference: 1 Age: 77 Male Pedestrian Severity: Slight  
 Pedestrian Direction: N

141402479 09/04/2014 Wednesday Time 0930 Vehicles 2 Casualties 2 Slight  
 Fine without high winds Road surface Dry Daylight:street lights present  
 Special Conditions ATS out Road Type Roundabout  
 V1 IN MIDDLE LANE OF ROUNDABOUT GOING TO M5 NORTH STOPPED AT LIGHTS BY JUNCTION WITH ROYAL  
 PORTBURY DOCK ROAD, AS PULLING AWAY IS HIT BY VEH 2 WHICH CROSSED IN FROM OUTSIDE LANE  
 Occurred on ROUNDABOUT JUNCTION 19 M5, BRISTOL

Vehicle Reference	1	Car	Waiting to go ahead but held up
Not in restricted lane			No skidding, jack-knifing or overturning
First point of impact	Offside	Age of Driver	45 Breath test Not requested
Vehicle direction	NW to NE	Driver Postcode	
FRV	Not foreign registered vehicle	Journey	Unknown

Casualty Reference: 1 Age: 45 Male Driver/rider Severity: Slight

Casualty Reference: 2 Age: 7 Male Passenger Severity: Slight

Accidents between dates 01/01/2010 and 31/03/2015 (63) months

Selection: Notes:

Selected using Pre-defined Query :

Vehicle Reference	2	Car	Moving off
Not in restricted lane			No skidding, jack-knifing or overturning
First point of impact	Nearside		Age of Driver 65 Breath test Not requested
Vehicle direction	NW to NE		Driver Postcode
FRV	Not foreign registered vehicle		Journey Journey as part of work

141404901 11/05/2014 Sunday Time 1105 Vehicles 2 Casualties 2 Slight  
 Fine without high winds Road surface Wet/Damp Darkness: street lights present and lit  
 Special Conditions None Road Type Roundabout  
 V1 HAS SLOWED TO A STOP ON THE PORTBURY 100 HEADED TOWARDS JUNCTION 19. V2 HAS APPLIED BRAKES BUT WAS UNABLE TO REACT QUICKLY ENOUGH AND COLLIDED WITH THE BACK OF V1. ROAD SURFACES WERE WET.  
 Occurred on A369 PORTBURY 100 JUNCTION 19, M5, PORTBURY, BRISTOL

Vehicle Reference	1	Car	Slowing or Stopping
Not in restricted lane			No skidding, jack-knifing or overturning
First point of impact	Back		Age of Driver 24 Breath test Not requested
Vehicle direction	NW to SE		Driver Postcode
FRV	Not foreign registered vehicle		Journey Unknown

Vehicle Reference	2	Car	Slowing or Stopping
Not in restricted lane			No skidding, jack-knifing or overturning
First point of impact	Front		Age of Driver 36 Breath test Not requested
Vehicle direction	NW to SE		Driver Postcode
FRV	Not foreign registered vehicle		Journey Unknown

Casualty Reference: 1 Age: 36 Female Driver/rider Severity: Slight

Casualty Reference: 2 Age: 38 Male Passenger Severity: Slight

141403408 21/05/2014 Wednesday Time 1005 Vehicles 2 Casualties 1 Slight  
 Fine without high winds Road surface Dry Daylight  
 Special Conditions None Road Type Roundabout  
 VEH 1 WAS ON THE INSIDE LANE FOLLOWING TRAFFIC TOWARDS THE PORTISHEAD TURNING. VEH 2 SWERVED IN FRONT OF VEH 1 IN AN ATTEMPT TO ENTER THE SLIP ROAD MAKING CONTACT WITH VEH 1 AND CAUSING DAMAGE.  
 Occurred on A369 MARTCOMBE WAY, BRISTOL AT JUNCTION WITH MARTCOMBE WAY, BRISTOL, BRISTOL

Vehicle Reference	1	Van or Goods <= 3.5 tonnes mgw	Moving off
Not in restricted lane			No skidding, jack-knifing or overturning
First point of impact	Did not impact		Age of Driver 58 Breath test Not requested
Vehicle direction	S to N		Driver Postcode
FRV	Not foreign registered vehicle		Journey Journey as part of work

Accidents between dates 01/01/2010 and 31/03/2015 (63) months

Selection: Notes:

Selected using Pre-defined Query :

Casualty Reference: 1 Age: 58 Male Driver/rider Severity: Slight

Vehicle Reference 2 Van or Goods <= 3.5 tonnes mgw Changing lane to left  
 Not in restricted lane No skidding, jack-knifing or overturning  
 First point of impact Front Age of Driver 45 Breath test Not requested  
 Vehicle direction S to W Driver Postcode  
 FRV Not foreign registered vehicle Journey Journey as part of work

141404609 27/06/2014 Friday Time 1720 Vehicles 4 Casualties 2 Slight

Fine without high winds Road surface Dry Daylight

Special Conditions None Road Type Dual carriageway

V1 WAS TRAVELLING SOUTHBOUND ALONG M5 FROM J 19-20 IN HEAVY HOLIDAY/RUSH HOUR TRAFFIC. ALL 3 LANES MOVING SLOWLY, WHEN V1 FAILED TO JUDGE MOVEMENT OF VEHS IN FRONT. V1 HIT V2 WHICH THEN CAUSED A DOMINO EFFECT, CAUSING EACH VEH TO HIT EACH OTHER.

Occurred on M5 SOUTHBOUND 19-20 OUTSIDE/BY M5 145.6A

Vehicle Reference 1 Goods between 3.5 and 7.5 tonnes mgw Going ahead  
 Not in restricted lane No skidding, jack-knifing or overturning  
 First point of impact Front Age of Driver 49 Breath test Not requested  
 Vehicle direction E to W Driver Postcode  
 FRV Not foreign registered vehicle Journey Unknown

Vehicle Reference 2 Car Slowing or Stopping  
 Not in restricted lane No skidding, jack-knifing or overturning  
 First point of impact Back Age of Driver 30 Breath test Not requested  
 Vehicle direction E to W Driver Postcode  
 FRV Not foreign registered vehicle Journey Unknown

Casualty Reference: 1 Age: 46 Male Passenger Severity: Slight

Casualty Reference: 2 Age: 39 Male Passenger Severity: Slight

Vehicle Reference 3 Car Slowing or Stopping  
 Not in restricted lane No skidding, jack-knifing or overturning  
 First point of impact Back Age of Driver 29 Breath test Not requested  
 Vehicle direction E to W Driver Postcode  
 FRV Not foreign registered vehicle Journey Unknown

Vehicle Reference 4 Car Slowing or Stopping  
 Not in restricted lane No skidding, jack-knifing or overturning  
 First point of impact Back Age of Driver 56 Breath test Negative  
 Vehicle direction E to W Driver Postcode  
 FRV Not foreign registered vehicle Journey Unknown

Accidents between dates 01/01/2010 and 31/03/2015 (63) months

Selection: Notes:

Selected using Pre-defined Query :

141405193 21/07/2014 Monday Time 1415 Vehicles 2 Casualties 1 Slight  
Fine without high winds Road surface Dry Daylight  
Special Conditions None Road Type Roundabout

V1 WAS EXITING THE SERVICES, V2 WAS ON THE MAIN EXIT SLIP ROAD TO M5 SOUTHBOUND. V1 FAILED TO STOP AT THE JUNCTION AND GIVEWAY TO ONCOMING TRAFFIC IN EXIT SLIP ROAD COLLIDING WITH V2.

Occurred on GORDANO MOTORWAY SERVICES AREA OUTSIDE/BY JUNCTION 19, PORTBURY, BRISTOL

Vehicle Reference 1 Car Going ahead  
Not in restricted lane No skidding, jack-knifing or overturning  
First point of impact Front Age of Driver 30 Breath test Driver not contacted  
Vehicle direction SE to SW Driver Postcode  
FRV Not foreign registered vehicle Journey Unknown

Vehicle Reference 2 Car Going ahead  
Not in restricted lane No skidding, jack-knifing or overturning  
First point of impact Front Age of Driver 21 Breath test Driver not contacted  
Vehicle direction NE to SW Driver Postcode  
FRV Not foreign registered vehicle Journey Unknown

Casualty Reference: 1 Age: 21 Female Driver/rider Severity: Slight

141407069 29/07/2014 Tuesday Time 2000 Vehicles 2 Casualties 1 Slight  
Fine without high winds Road surface Dry Daylight  
Special Conditions ATS out Road Type Roundabout

V1 TRAVELLED AROUND ROUNDABOUT AND FAILED TO SEE RED LIGHT, V1 CONTINUED AHEAD TO TAKE THE NEXT EXIT AND COLLIDED WITH THE REAR OFFSIDE OF V2 AS IT ENTERED THE ROUNDABOUT FROM THE M5.

Occurred on A369 PORTBURY ROUNDABOUT AT JUNCTION WITH M5, PORTBURY

Vehicle Reference 1 Car Going ahead  
Not in restricted lane No skidding, jack-knifing or overturning  
First point of impact Front Age of Driver 59 Breath test Negative  
Vehicle direction E to W Driver Postcode  
FRV Not foreign registered vehicle Journey Unknown

Vehicle Reference 2 Car Moving off  
Not in restricted lane No skidding, jack-knifing or overturning  
First point of impact Offside Age of Driver 20 Breath test Negative  
Vehicle direction SE to NW Driver Postcode  
FRV Not foreign registered vehicle Journey Unknown

Casualty Reference: 1 Age: 20 Male Driver/rider Severity: Slight

Accidents between dates 01/01/2010 and 31/03/2015 (63) months

Selection: Notes:

Selected using Pre-defined Query :

141406327 07/08/2014 Thursday Time 0805 Vehicles 2 Casualties 3 Slight

Fine without high winds Road surface Dry Daylight

Special Conditions None Road Type Single carriageway

A VEHICLE WAS TURNING RIGHT INTO AN UNMARKED LANE. V1 WHO WAS FOLLOWING BRAKED, V2 APPLIED BRAKES BUT COLLIDED WITH REAR OF V1.

Occurred on A369 MARTCOMBE ROAD, EASTON-IN-GORDANO, BRISTOL

Vehicle Reference	1	Car		Slowing or Stopping
				No skidding, jack-knifing or overturning
Not in restricted lane			Age of Driver	67
First point of impact	Back		Breath test	Not requested
Vehicle direction	SE to NW		Driver Postcode	
FRV	Not foreign registered vehicle		Journey	Unknown

Casualty Reference: 1 Age: 67 Male Driver/rider Severity: Slight

Casualty Reference: 3 Age: 69 Male Passenger Severity: Slight

Vehicle Reference	2	Car		Slowing or Stopping
				No skidding, jack-knifing or overturning
Not in restricted lane			Age of Driver	27
First point of impact	Front		Breath test	Not requested
Vehicle direction	SE to NW		Driver Postcode	
FRV	Not foreign registered vehicle		Journey	Unknown

Casualty Reference: 2 Age: 27 Male Driver/rider Severity: Slight

141406380 12/08/2014 Tuesday Time 1832 Vehicles 2 Casualties 1 Serious

Fine without high winds Road surface Dry Daylight

Special Conditions None Road Type Roundabout

V1 & V2 BOTH TRAVELLING A369 TOWARDS TRAFFIC LIGHTS AT J19 OF M5. V2 IN L1 INTENDING TO HEAD TOWARDS PORTISHEAD. V1 IN L2 BELIEVED THE VEHICLE IN L1 HAD STALLED, SO MOVED FROM L2 TO L1 TO TAKE THE MOTORWAY EXIT. THE TWO VEHS COLLIDED IN THE JCT/ENTRY

Occurred on A369 AT JUNCTION WITH M5 SOUTHBOUND, PORTBURY

Vehicle Reference	1	Car		Changing lane to left
				No skidding, jack-knifing or overturning
Not in restricted lane			Age of Driver	47
First point of impact	Nearside		Breath test	Negative
Vehicle direction	SE to W		Driver Postcode	
FRV	Not foreign registered vehicle		Journey	Unknown

Accidents between dates 01/01/2010 and 31/03/2015 (63) months

Selection: Notes:

Selected using Pre-defined Query :

Vehicle Reference 2 Motorcycle over 500cc Going ahead  
 Not in restricted lane No skidding, jack-knifing or overturning  
 First point of impact Offside Age of Driver 59 Breath test Negative  
 Vehicle direction SE to N Driver Postcode  
 FRV Not foreign registered vehicle Journey Unknown

Casualty Reference: 1 Age: 59 Male Driver/rider Severity: Serious

141406062 19/08/2014 Tuesday Time 0140 Vehicles 2 Casualties 1 Slight  
 Fine without high winds Road surface Dry Darkness: street lights present and lit  
 Special Conditions None Road Type Roundabout  
 DRIVER OF V2 DRIVING IN AN ERRATIC MANNER BEFORE MAKING OFF FROM POLICE AT SPEED. V2 HAS CRASHED  
 COMING OF THE M5 SOUTHBOUND SLIP ROAD ON JUNCTION 19 AT PORTISHEAD.  
 Occurred on M5 SLIP ROAD JUNCTION 19 PORTISHEAD

Vehicle Reference 1 Car Going ahead  
 Not in restricted lane No skidding, jack-knifing or overturning  
 First point of impact Did not impact Age of Driver 27 Breath test Not requested  
 Vehicle direction NE to SW Driver Postcode  
 FRV Not foreign registered vehicle Journey Journey as part of work

Vehicle Reference 2 Car Going ahead  
 Not in restricted lane No skidding, jack-knifing or overturning  
 First point of impact Front Age of Driver 30 Breath test Positive  
 Vehicle direction NE to SW Driver Postcode  
 FRV Not foreign registered vehicle Journey Unknown

Casualty Reference: 1 Age: 30 Female Driver/rider Severity: Slight

141407343 04/10/2014 Saturday Time 0827 Vehicles 1 Casualties 3 Slight  
 Raining without high winds Road surface Wet/Damp Daylight  
 Special Conditions None Road Type Dual carriageway  
 VEHICLE 1 WAS TRAVELLING NOTHBOUND M5 - 70MPH. NO OTHER VEHICLES WERE AROUND. THE V1 HAS HIT A  
 LARGE AREA OF STANDING WATER LOST CONTROL AND ENDED UP ON ITS ROOF ON THE NEARSIDE EMBANKMENT.  
 NO OTHER PERSONS INVOLVED. POTENTIAL DAMAGE TO CENTRAL RESER  
 Occurred on M5 AT JUNCTION WITH PORTBURY DOCK, PORTISHEAD

Vehicle Reference 1 Car Going ahead  
 Not in restricted lane Overturned  
 First point of impact Front Age of Driver 46 Breath test Negative  
 Vehicle direction SW to E Driver Postcode  
 FRV Not foreign registered vehicle Journey Unknown

Accidents between dates 01/01/2010 and 31/03/2015 (63) months

Selection:

Notes:

Selected using Pre-defined Query :

Casualty Reference: 1	Age: 46	Female	Driver/rider	Severity: Slight
Casualty Reference: 2	Age: 35	Male	Passenger	Severity: Slight
Casualty Reference: 3	Age: 5	Male	Passenger	Severity: Slight

141407214 07/10/2014 Tuesday Time 0810 Vehicles 3 Casualties 1 Slight  
 Unknown Road surface Wet/Damp Daylight  
 Special Conditions None Road Type Single carriageway  
 V2 WAS STATIONARY IN TRAFFIC ON BEND OF A369 WHEN V3 STRUCK V2 PUSHING IT INTO V1 WHO WAS ALSO STATIONARY.  
 Occurred on A369 AT JUNCTION WITH PILL ROAD, ABBOTS LEIGH, BRISTOL

Vehicle Reference 1 Car Waiting to go ahead but held up  
 Not in restricted lane No skidding, jack-knifing or overturning  
 First point of impact Back Age of Driver Breath test Not requested  
 Vehicle direction SE to NW Driver Postcode  
 FRV Not foreign registered vehicle Journey Unknown

Vehicle Reference 2 Car Waiting to go ahead but held up  
 Not in restricted lane No skidding, jack-knifing or overturning  
 First point of impact Back Age of Driver 35 Breath test Not requested  
 Vehicle direction SE to NW Driver Postcode  
 FRV Not foreign registered vehicle Journey Unknown

Casualty Reference: 1	Age: 35	Female	Driver/rider	Severity: Slight
-----------------------	---------	--------	--------------	------------------

Vehicle Reference 3 Car Going ahead left hand bend  
 Not in restricted lane No skidding, jack-knifing or overturning  
 First point of impact Front Age of Driver Breath test Not requested  
 Vehicle direction SE to NW Driver Postcode  
 FRV Not foreign registered vehicle Journey Unknown

141407660 08/10/2014 Wednesday Time 1615 Vehicles 2 Casualties 1 Slight  
 Fine without high winds Road surface Dry Daylight  
 Special Conditions None Road Type Single carriageway  
 V1 & 2 WERE TRAVELLING IN SAME DIRECTION, WHEN V2 STOPPED IN STATIONARY TRAFFIC DUE TO ROUNDABOUT.  
 V1 STRUCK V2 DIRECTLY FROM BEHIND WHEN V2 WAS STATIONARY  
 Occurred on ROYAL PORTBURY DOCK ROAD AT JUNCTION WITH A369 GORDANO ROUNDABOUT, BRISTOL

Accidents between dates 01/01/2010 and 31/03/2015 (63) months

Selection: Notes:

Selected using Pre-defined Query :

Vehicle Reference	1	Car			Going ahead
Not in restricted lane					No skidding, jack-knifing or overturning
First point of impact	Front		Age of Driver	53	Breath test Negative
Vehicle direction	N to S				Driver Postcode
FRV	Not foreign registered vehicle				Journey Unknown

Vehicle Reference	2	Car			Going ahead
Not in restricted lane					No skidding, jack-knifing or overturning
First point of impact	Back		Age of Driver	35	Breath test Negative
Vehicle direction	N to S				Driver Postcode
FRV	Not foreign registered vehicle				Journey Unknown

Casualty Reference:	1	Age:	35	Male	Driver/rider	Severity:	Slight
---------------------	---	------	----	------	--------------	-----------	--------

141407268 23/10/2014 Thursday Time 0845 Vehicles 3 Casualties 1 Slight  
 Fine without high winds Road surface Wet/Damp Daylight  
 Special Conditions None Road Type Slip road  
 V1 EXITING M5, V2 SPEEDING DOWN THE SERVICE ONLY LANE CUT BACK INFRONT OF V3, V2 BRAKED HARD CAUSING  
 V3 TO BRAKE AND V1 TO GO INTO REAR OF V3. V2 DROVE OFF TOWARDS PORTBURY VILLAGE.  
 Occurred on M5 SLIP ROAD, EASTON IN GORDANO

Vehicle Reference	1	Car			Going ahead
Not in restricted lane					No skidding, jack-knifing or overturning
First point of impact	Front		Age of Driver	36	Breath test Driver not contacted
Vehicle direction	NE to SW				Driver Postcode
FRV	Not foreign registered vehicle				Journey Journey as part of work

Casualty Reference:	1	Age:	36	Female	Driver/rider	Severity:	Slight
---------------------	---	------	----	--------	--------------	-----------	--------

Vehicle Reference	2	Car			Slowing or Stopping
Not in restricted lane					No skidding, jack-knifing or overturning
First point of impact	Did not impact		Age of Driver	37	Breath test Driver not contacted
Vehicle direction	NE to SW				Driver Postcode
FRV	Not foreign registered vehicle				Journey Unknown

Vehicle Reference	3	Car			Going ahead
Not in restricted lane					No skidding, jack-knifing or overturning
First point of impact	Back		Age of Driver	46	Breath test Driver not contacted
Vehicle direction	NE to SW				Driver Postcode
FRV	Not foreign registered vehicle				Journey Unknown



Accidents between dates 01/01/2010 and 31/03/2015 (63) months

Selection: Notes:

Selected using Pre-defined Query :

141408001 17/11/2014 Monday Time 0836 Vehicles 2 Casualties 1 Slight  
 Raining without high winds Road surface Wet/Damp Daylight  
 Special Conditions None Road Type Single carriageway  
 V1 HAD SLOWED DOWN TO LEAD INTO TURN OFF TO HAM GREEN WHEN V2 TRAVELLING FROM BEHIND COLLIDED WITH REAR OF V1 CAUSING DAMAGE, D2 THEN PULLED ALONG SIDE OF D1, HURLED ABUSE, AND DROVE OF AT SPEED.  
 Occurred on A369 JUNCTION WITH PILL ROAD, PILL

Vehicle Reference 1 Car Changing lane to right  
 Not in restricted lane No skidding, jack-knifing or overturning  
 First point of impact Back Age of Driver 41 Breath test Driver not contacted  
 Vehicle direction SE to N Driver Postcode  
 FRV Not foreign registered vehicle Journey Commuting to/from work

Casualty Reference: 1 Age: 41 Female Driver/rider Severity: Slight

Vehicle Reference 2 Car Going ahead  
 Not in restricted lane No skidding, jack-knifing or overturning  
 First point of impact Front Age of Driver Breath test Driver not contacted  
 Vehicle direction SE to NW Driver Postcode  
 FRV Not foreign registered vehicle Journey Unknown

151502007 02/03/2015 Monday Time 1450 Vehicles 3 Casualties 1 Slight  
 Fine without high winds Road surface Dry Daylight  
 Special Conditions None Road Type Single carriageway  
 VEH 1 WAS STOPPED ON THE A369 WAITING TO TURN RT INTO HAPPERTON LANE. VEH 2 HAS STOPPED, SUDDDENLY BEHIND VEH 1. VEH 3 HAS NOT MANAGED TO STOP IN TIME AND HAS STRUCK VEH 2, PUSHING VEH 2 INTO REAR OF VEH 1  
 Occurred on A369 MARTCOMBE ROAD AT JUNCTION WITH HAPPERTON LANE, EASTON-IN-GORDANO

Vehicle Reference 1 Car Waiting to turn right  
 Not in restricted lane No skidding, jack-knifing or overturning  
 First point of impact Back Age of Driver 27 Breath test Not requested  
 Vehicle direction W to S Driver Postcode  
 FRV Not foreign registered vehicle Journey Unknown

Vehicle Reference 2 Van or Goods <= 3.5 tonnes mgw Slowing or Stopping  
 Not in restricted lane No skidding, jack-knifing or overturning  
 First point of impact Back Age of Driver 27 Breath test Not requested  
 Vehicle direction W to E Driver Postcode  
 FRV Not foreign registered vehicle Journey Unknown

Vehicle Reference 3 Car Going ahead  
 Not in restricted lane No skidding, jack-knifing or overturning  
 First point of impact Front Age of Driver 57 Breath test Not requested  
 Vehicle direction W to E Driver Postcode  
 FRV Not foreign registered vehicle Journey Unknown

Accidents between dates 01/01/2010 and 31/03/2015 (63) months

Selection: Notes:

Selected using Pre-defined Query :

Casualty Reference: 1 Age: 57 Male Driver/rider Severity: Slight

151502283 10/03/2015 Tuesday Time 1400 Vehicles 2 Casualties 1 Slight

Fine without high winds Road surface Dry Daylight

Special Conditions None Road Type Roundabout

V1 WAS IN L2 ON PORTBURY ROUNDABOUT WANTING TO TURN LEFT ONTO M5, MOVED INTO L1 AND COLLIDED INTO V2 CAUSING V2 TO SPIN AND END UP FACING THE WRONG DIRECTION.

Occurred on A369 PORTBURY ROUNDABOUT AT JUNCTION WITH M5, PORTBURY, BRISTOL

Vehicle Reference 1 Car Changing lane to left  
 Not in restricted lane No skidding, jack-knifing or overturning  
 First point of impact Nearside Age of Driver 54 Breath test Not requested  
 Vehicle direction E to W Driver Postcode  
 FRV Not foreign registered vehicle Journey Unknown

Vehicle Reference 2 Car Going ahead  
 Not in restricted lane No skidding, jack-knifing or overturning  
 First point of impact Offside Age of Driver 49 Breath test Not requested  
 Vehicle direction E to W Driver Postcode  
 FRV Not foreign registered vehicle Journey Unknown

Casualty Reference: 1 Age: 49 Female Driver/rider Severity: Slight

Accidents involving:

	Fatal	Serious	Slight	Total
Motor vehicles only	0	2	65	67
2-wheeled motor vehicles	0	2	4	6
Pedal cycles	0	1	3	4
Horses & other	0	0	0	0
<b>Total</b>	<b>0</b>	<b>5</b>	<b>72</b>	<b>77</b>

Casualties:

	Fatal	Serious	Slight	Total
Vehicle driver	0	1	65	66
Passenger	0	1	18	19
Motorcycle rider	0	2	4	6
Cyclist	0	1	4	5
Pedestrian	0	1	5	6
Other	0	0	0	0
<b>Total</b>	<b>0</b>	<b>6</b>	<b>96</b>	<b>102</b>

Accidents between dates 01/01/2015 and 30/06/2016 (18) months

Selection: Notes:

Selected using Pre-defined Query :

151502007 02/03/2015 Monday Time 1450 Vehicles 3 Casualties 1 Slight

Fine without high winds Road surface Dry Daylight

Special Conditions None Road Type Single carriageway

VEH 1 WAS STOPPED ON THE A369 WAITING TO TURN RT INTO HAPPERTON LANE. VEH 2 HAS STOPPED, SUDDDENLY BEHIND VEH 1. VEH 3 HAS NOT MANAGED TO STOP IN TIME AND HAS STRUCK VEH 2, PUSHING VEH 2 INTO REAR OF VEH 1

Occurred on A369 MARTCOMBE ROAD AT JUNCTION WITH HAPPERTON LANE, EASTON-IN-GORDANO, BRI

Vehicle Reference 1 Car Waiting to turn right  
Not in restricted lane No skidding, jack-knifing or overturning  
First point of impact Back Age of Driver 27 Breath test Not requested  
Vehicle direction W to S Driver Postcode BS200QR  
FRV Not foreign registered vehicle Journey Unknown  
Left hand drive No

Vehicle Reference 2 Van or Goods <= 3.5 tonnes mgw Slowing or Stopping  
Not in restricted lane No skidding, jack-knifing or overturning  
First point of impact Back Age of Driver 27 Breath test Not requested  
Vehicle direction W to E Driver Postcode BS351SX  
FRV Not foreign registered vehicle Journey Unknown  
Left hand drive No

Vehicle Reference 3 Car Going ahead  
Not in restricted lane No skidding, jack-knifing or overturning  
First point of impact Front Age of Driver 57 Breath test Not requested  
Vehicle direction W to E Driver Postcode BS58PS  
FRV Not foreign registered vehicle Journey Unknown  
Left hand drive No

Casualty Reference: 1 Age: 57 Male Driver/rider Severity: Slight

Accidents between dates 01/01/2015 and 30/06/2016 (18) months

Selection: Notes:

Selected using Pre-defined Query :

151502283 10/03/2015 Tuesday Time 1400 Vehicles 2 Casualties 1 Slight  
Fine without high winds Road surface Dry Daylight  
Special Conditions None Road Type Roundabout

V1 WAS IN L2 ON PORTBURY ROUNDABOUT WANTING TO TURN LEFT ONTO M5, MOVED INTO L1 AND COLLIDED INTO V2 CAUSING V2 TO SPIN AND END UP FACING THE WRONG DIRECTION.

Occurred on A369 PORTBURY ROUNDABOUT AT JUNCTION WITH M5, PORTBURY, BRISTOL

Vehicle Reference 1 Car  
Not in restricted lane  
First point of impact Nearside  
Vehicle direction E to W  
FRV Not foreign registered vehicle  
Left hand drive No

Changing lane to left  
No skidding, jack-knifing or overturning  
Age of Driver 54 Breath test Not requested  
Driver Postcode BS227PD  
Journey Unknown

Vehicle Reference 2 Car  
Not in restricted lane  
First point of impact Offside  
Vehicle direction E to W  
FRV Not foreign registered vehicle  
Left hand drive No

Going ahead  
No skidding, jack-knifing or overturning  
Age of Driver 49 Breath test Not requested  
Driver Postcode BS482DZ  
Journey Unknown

Casualty Reference: 1 Age: 49 Female Driver/rider Severity: Slight

Accidents between dates 01/01/2015 and 30/06/2016 (18) months

Selection: Notes:

Selected using Pre-defined Query :

151501301 10/02/2015 Tuesday Time 1015 Vehicles 4 Casualties 5 Slight  
 Fine without high winds Road surface Dry Daylight  
 Special Conditions None Road Type Dual carriageway

IT APPEARS AN UNKNOWN RED V4 HAS DRIFTED FROM L3 TO L2 WITHOUT INDICATING. V1 HAS THEN REACTED BY SWERVING WHICH LEAD TO A LOSS OF CONTROL WITH THE VEH SPINNING LEFT TO RIGHT. V1 THEN ENDED UP STATIONARY IN L2 FACING ONCOMING TRAFFIC AFTER HITTING V3

Occurred on M5 JUNCTION 18 - 19 AT JUNCTION WITH A369 MARTCOMBE ROAD

Vehicle Reference 1 Car Going ahead  
 Not in restricted lane Skidded  
 First point of impact Front Age of Driver 57 Breath test Negative  
 Vehicle direction NE to SW Driver Postcode PL71UN  
 FRV Not foreign registered vehicle Journey Unknown  
 Left hand drive No

Casualty Reference: 1 Age: 57 Female Driver/rider Severity: Slight

Vehicle Reference 2 Car Going ahead  
 Not in restricted lane No skidding, jack-knifing or overturning  
 First point of impact Front Age of Driver 22 Breath test Negative  
 Vehicle direction NE to SW Driver Postcode NE664EG  
 FRV Not foreign registered vehicle Journey Unknown  
 Left hand drive No

Casualty Reference: 2 Age: 22 Male Driver/rider Severity: Slight

Casualty Reference: 4 Age: 22 Female Passenger Severity: Slight

Casualty Reference: 5 Age: 22 Male Passenger Severity: Slight

Vehicle Reference 3 Car Going ahead  
 Not in restricted lane No skidding, jack-knifing or overturning  
 First point of impact Front Age of Driver 42 Breath test Negative  
 Vehicle direction NE to SW Driver Postcode TA93BD  
 FRV Not foreign registered vehicle Journey Unknown  
 Left hand drive No

Casualty Reference: 3 Age: 42 Male Driver/rider Severity: Slight

Vehicle Reference 4 Car Changing lane to left  
 Not in restricted lane No skidding, jack-knifing or overturning  
 First point of impact Did not impact Age of Driver Breath test Driver not contacted  
 Vehicle direction NE to SW Driver Postcode Unknown  
 FRV Not foreign registered vehicle Journey Unknown  
 Left hand drive No

Accidents between dates 01/01/2015 and 30/06/2016 (18) months

Selection: Notes:

Selected using Pre-defined Query :

151505240 01/07/2015 Wednesday Time 0626 Vehicles 2 Casualties 1 Slight  
Unknown Road surface Dry Daylight  
Special Conditions None Road Type Single carriageway  
V2 ON ROUTE TO PORTBURY DOCKS. V1 ON SAME ROUTE & HIT CYCLIST WITH HIS WING MIRROR.  
Occurred on A369 PORTBURY 100

Vehicle Reference 1 Car  
Not in restricted lane  
First point of impact Nearside  
Vehicle direction W to E  
FRV Not foreign registered vehicle  
Left hand drive No

Going ahead  
No skidding, jack-knifing or overturning  
Age of Driver 43 Breath test Negative  
Driver Postcode BS208RE  
Journey Unknown

Vehicle Reference 2 Pedal cycle  
Not in restricted lane  
First point of impact Offside  
Vehicle direction W to E  
FRV Not foreign registered vehicle  
Left hand drive No

Going ahead  
No skidding, jack-knifing or overturning  
Age of Driver 55 Breath test Not provided (medical)  
Driver Postcode BS207BW  
Journey Journey as part of work

Casualty Reference: 1 Age: 55 Male Driver/rider Severity: Slight

Cycle helmet Not known

Accidents between dates 01/01/2015 and 30/06/2016 (18) months

Selection: Notes:

Selected using Pre-defined Query :

151506359 10/08/2015 Monday Time 2210 Vehicles 2 Casualties 3 Slight  
Fine without high winds Road surface Dry Darkness: street lights present and lit  
Special Conditions None Road Type Single carriageway  
V1 WAS DRIVING TOWARDS BRISTOL FROM PORTISHEAD. V1 OVERTOOK TWO VEHICLES. V1 THEN HAD HEAD ON  
CRASH WITH V2 WHO WAS DRIVING FROM BRISTOL TO PORTISHEAD.  
Occurred on A369 MARTCOMBE ROAD, EASTON-IN-GORDANO, BRISTOL

Vehicle Reference 1 Car  
Going ahead left hand bend  
Not in restricted lane No skidding, jack-knifing or overturning  
First point of impact Front Age of Driver 27 Breath test Negative  
Vehicle direction NW to E Driver Postcode BS41JH  
FRV Not foreign registered vehicle Journey Unknown  
Left hand drive No  
Casualty Reference: 3 Age: 28 Male Passenger Severity: Slight

Vehicle Reference 2 Car  
Going ahead right hand bend  
Not in restricted lane No skidding, jack-knifing or overturning  
First point of impact Front Age of Driver 28 Breath test Not requested  
Vehicle direction E to NW Driver Postcode BS119TA  
FRV Not foreign registered vehicle Journey Unknown  
Left hand drive No  
Casualty Reference: 1 Age: 28 Male Driver/rider Severity: Slight

Casualty Reference: 2 Age: 19 Male Passenger Severity: Slight

Accidents between dates 01/01/2015 and 30/06/2016 (18) months

Selection: Notes:

Selected using Pre-defined Query :

151503697 07/05/2015 Thursday Time 1007 Vehicles 2 Casualties 1 Slight  
Fine without high winds Road surface Dry Daylight  
Special Conditions None Road Type Single carriageway  
V1 TURNING RIGHT INTO DRIVEWAY OFF THE A369. V2 TRAVELLING IN SAME DIRECTION ON THE OFFSIDE OF V1 &  
CONTRAVENING DOUBLE WHITE LINES. AS V1 TURNED RIGHT V2 COLLIDED WITH FRONT OFFSIDE DOOR & WING.  
Occurred on A369 MARTCOMBE ROAD, EASTON-IN-GORDANO, BRISTOL

Vehicle Reference 1 Car Turning right  
Not in restricted lane No skidding, jack-knifing or overturning  
First point of impact Front Age of Driver 40 Breath test Negative  
Vehicle direction NW to SE Driver Postcode GL207RG  
FRV Not foreign registered vehicle Journey Unknown  
Left hand drive No

Vehicle Reference 2 Motorcycle over 50cc and up to 125cc Going ahead  
Not in restricted lane No skidding, jack-knifing or overturning  
First point of impact Front Age of Driver 33 Breath test Not requested  
Vehicle direction NW to SE Driver Postcode BS32EQ  
FRV Not foreign registered vehicle Journey Unknown  
Left hand drive No

Casualty Reference: 1 Age: 33 Male Driver/rider Severity: Slight

---

151508054 02/11/2015 Monday Time 1620 Vehicles 1 Casualties 1 Slight  
Fine without high winds Road surface Dry Darkness: street lights present but unlit  
Special Conditions None Road Type Single carriageway  
V1 WAS HEADING TOWARDS THE ROUNDABOUT ON GORDANO WAY WHEN V1 HAS HIT SOMETHING ON THE ROAD  
CAUSING HIM TO COME OFF HIS BIKE  
Occurred on GORDANO WAY , PORTBURY, BRISTOL

Vehicle Reference 1 Motorcycle over 500cc Going ahead left hand bend  
Not in restricted lane No skidding, jack-knifing or overturning  
First point of impact Front Age of Driver 47 Breath test Negative  
Vehicle direction NE to W Driver Postcode CF399TE  
FRV Not foreign registered vehicle Journey Unknown  
Left hand drive No

Casualty Reference: 1 Age: 47 Male Driver/rider Severity: Slight



Accidents between dates 01/01/2015 and 30/06/2016 (18) months

Selection: Notes:

Selected using Pre-defined Query :

151508616 10/11/2015 Tuesday Time 1030 Vehicles 3 Casualties 2 Slight  
Fine without high winds Road surface Wet/Damp Daylight  
Special Conditions None Road Type Single carriageway

V3 TRAVELLING ALONG A369 TOWARDS BRISTOL. DUE TO TRAFFIC CONDITIONS, V3 HAS COME TO A STOP ON HABERFIELD HILL. V2 HAS TRAVELLED DOWN THE HILL & HAS COME AROUND THE BEND HAS SEEN STATIONARY TRAFFIC & HAS NOT BEEN ABLE TO STOP IN TIME AND HAS HIT V3. V

Occurred on A369 HABERFIELD HILL, EASTON-IN-GORDANO, BRISTOL

Vehicle Reference 1 Goods between 3.5 and 7.5 tonnes mgw Going ahead left hand bend  
Not in restricted lane No skidding, jack-knifing or overturning  
First point of impact Front Age of Driver 36 Breath test Negative  
Vehicle direction NW to SE Driver Postcode BS207RA  
FRV Not foreign registered vehicle Journey Unknown  
Left hand drive No

Vehicle Reference 2 Car Going ahead left hand bend  
Not in restricted lane No skidding, jack-knifing or overturning  
First point of impact Front Age of Driver 19 Breath test Not provided (medical)  
Vehicle direction NW to SE Driver Postcode BS208EH  
FRV Not foreign registered vehicle Journey Unknown  
Left hand drive No

Casualty Reference: 1 Age: 19 Female Driver/rider Severity: Slight

Vehicle Reference 3 Car Waiting to go ahead but held up  
Not in restricted lane No skidding, jack-knifing or overturning  
First point of impact Back Age of Driver 60 Breath test Negative  
Vehicle direction NW to SE Driver Postcode PL74SA  
FRV Not foreign registered vehicle Journey Unknown  
Left hand drive No

Casualty Reference: 2 Age: 60 Male Driver/rider Severity: Slight

Accidents between dates 01/01/2015 and 30/06/2016 (18) months

Selection: Notes:

Selected using Pre-defined Query :

151508216 30/10/2015 Friday Time 1800 Vehicles 2 Casualties 1 Slight  
Fine without high winds Road surface Dry Daylight  
Special Conditions None Road Type Dual carriageway  
V1 & V2 TRAVELLING IN HEAVY TRAFFIC. BOTH V1 & V2 HIT ONE ANOTHER - LOCATION UNKNOWN & V1 POSTCODE  
Occurred on M5 JUNCTION 19, PORTBURY, BRISTOL

Vehicle Reference 1 Car  
Not in restricted lane Going ahead  
No skidding, jack-knifing or overturning  
First point of impact Back Age of Driver 27 Breath test Negative  
Vehicle direction NE to SW Driver Postcode 0  
FRV Not foreign registered vehicle Journey Unknown  
Left hand drive No  
Casualty Reference: 1 Age: 27 Female Driver/rider Severity: Slight

Vehicle Reference 2 Car  
Not in restricted lane Going ahead  
No skidding, jack-knifing or overturning  
First point of impact Front Age of Driver 40 Breath test Negative  
Vehicle direction NE to SW Driver Postcode BS93PN  
FRV Not foreign registered vehicle Journey Unknown  
Left hand drive No

---

151509002 09/12/2015 Wednesday Time 0725 Vehicles 1 Casualties 1 Slight  
Fine without high winds Road surface Dry Darkness: street lights present and lit  
Special Conditions None Road Type Single carriageway  
V1 WAS ON PRIORY ROAD, PILL WAITING TO TURN RIGHT INTO COURT HAY. CLEARLY INDICATING, WHEN CLEAR, V1  
TURNED INTO COURT HAY & HIT C1 CROSSING. C1 LANDED ON BONNET OF V1.  
Occurred on PRIORY ROAD AT JUNCTION WITH COURT HAY

Vehicle Reference 1 Car  
Not in restricted lane Turning right  
No skidding, jack-knifing or overturning  
First point of impact Front Age of Driver 50 Breath test Negative  
Vehicle direction N to NW Driver Postcode BS200PE  
FRV Not foreign registered vehicle Journey Unknown  
Left hand drive No  
Casualty Reference: 1 Age: 73 Male Pedestrian Severity: Slight  
9

Accidents between dates 01/01/2015 and 30/06/2016 (18) months

Selection: Notes:

Selected using Pre-defined Query :

161600548 06/01/2016 Wednesday Time 2100 Vehicles 2 Casualties 2 Slight  
 Fine without high winds Road surface Wet/Damp Darkness: street lights present and lit  
 Special Conditions None Road Type Slip road  
 DRIVER OF V2 STATES THAT V1 CUT ACROSS LANES & COLLIDED WITH V2, FORCING IT INTO THE NEARSIDE BARRIER.  
 DETAILS EXCHANGED AT SCENE. V2 IS A WRITE OFF & C1 & C2 IN V2 HAVE SUFFERED INJURIES.  
 Occurred on M5, OUTSIDE GORDANO SERVICE ON SLIP ROAD, PORTISHEAD

Vehicle Reference 1 Goods between 3.5 and 7.5 tonnes mgw Changing lane to left  
 Not in restricted lane No skidding, jack-knifing or overturning  
 First point of impact Nearside Age of Driver 20 Breath test Driver not contacted  
 Vehicle direction NE to SW Driver Postcode  
 FRV Not foreign registered vehicle Journey Unknown  
 Left hand drive No

Vehicle Reference 2 Car Going ahead  
 Not in restricted lane No skidding, jack-knifing or overturning  
 First point of impact Offside Age of Driver 28 Breath test Driver not contacted  
 Vehicle direction NE to SW Driver Postcode EX329JQ  
 FRV Not foreign registered vehicle Journey Unknown  
 Left hand drive No

Casualty Reference: 1 Age: 28 Male Driver/rider Severity: Slight

Casualty Reference: 2 Age: 26 Female Passenger Severity: Slight

161601687 18/02/2016 Thursday Time 0715 Vehicles 2 Casualties 1 Slight  
 Unknown Road surface Dry Darkness: street lights present and lit  
 Special Conditions None Road Type Slip road  
 V1 BROKE DOWN ON THE SOUTHBOUND SLIP RD ON J19. AS C1 EXITED V1 IN AN ATTEMPT TO REPAIR IT. C1 FOOT WAS  
 STRUCK BY A MOVING VEH. AS A RESULT OF THIS HIS RIGHT FOOT HAS SUSTAINED BAD BRUISING & HIS BORKE IS  
 TOE. THE DRIVER OF THE OFFENDING VEH STOPPED  
 Occurred on M5 JUNCTION 19 SOUTHBOUND

Vehicle Reference 1 Car Parked  
 On lay-by or hard shoulder No skidding, jack-knifing or overturning  
 First point of impact Did not impact Age of Driver 55 Breath test Driver not contacted  
 Vehicle direction NE to SW Driver Postcode CF371SR  
 FRV Not foreign registered vehicle Journey Unknown  
 Left hand drive No

Casualty Reference: 1 Age: 55 Male Pedestrian Severity: Slight  
 Pedestrian Direction: 0

Vehicle Reference 2 Car Going ahead  
 Not in restricted lane No skidding, jack-knifing or overturning  
 First point of impact Offside Age of Driver Breath test Driver not contacted  
 Vehicle direction NE to SW Driver Postcode  
 FRV Not foreign registered vehicle Journey Unknown  
 Left hand drive No

Accidents between dates 01/01/2015 and 30/06/2016 (18) months

Selection: Notes:

Selected using Pre-defined Query :

161605491 22/06/2016 Wednesday Time 1130 Vehicles 2 Casualties 1 Slight  
 Fine without high winds Road surface Dry Darkness: street lighting unknown  
 Special Conditions None Road Type Roundabout

V1 WAS ON THE SLIP ROAD COMING OUT OF THE SERVICE AREA & WAS ABOUT TO PULL ONTO THE RAB. V1 MOVED FORWARD BUT THEN HAD TO BE BRAKE & WAS HIT BEHIND BY V2.

Occurred on M5, SLIP ROAD OUTSIDE GORDANO MOTORWAY SERVICES, GORDANO

Vehicle Reference 1 Car Waiting to turn left  
 Not in restricted lane No skidding, jack-knifing or overturning  
 First point of impact Back Age of Driver 20 Breath test Driver not contacted  
 Vehicle direction SE to SW Driver Postcode TQ97UT  
 FRV Not foreign registered vehicle Journey Unknown  
 Left hand drive No

Casualty Reference: 1 Age: 20 Male Driver/rider Severity: Slight

Vehicle Reference 2 Goods between 3.5 and 7.5 tonnes mgw Going ahead  
 Not in restricted lane No skidding, jack-knifing or overturning  
 First point of impact Front Age of Driver Breath test Driver not contacted  
 Vehicle direction SE to SW Driver Postcode Unknown  
 FRV Not foreign registered vehicle Journey Unknown  
 Left hand drive No

Accidents involving:

	Fatal	Serious	Slight	Total
Motor vehicles only (excluding 2-wheels)	0	0	10	10
2-wheeled motor vehicles	0	0	2	2
Pedal cycles	0	0	1	1
Horses & other	0	0	0	0
Total	0	0	13	13

Casualties:

	Fatal	Serious	Slight	Total
Vehicle driver	0	0	11	11
Passenger	0	0	5	5
Motorcycle rider	0	0	2	2
Cyclist	0	0	1	1
Pedestrian	0	0	2	2
Other	0	0	0	0
Total	0	0	21	21